


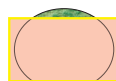






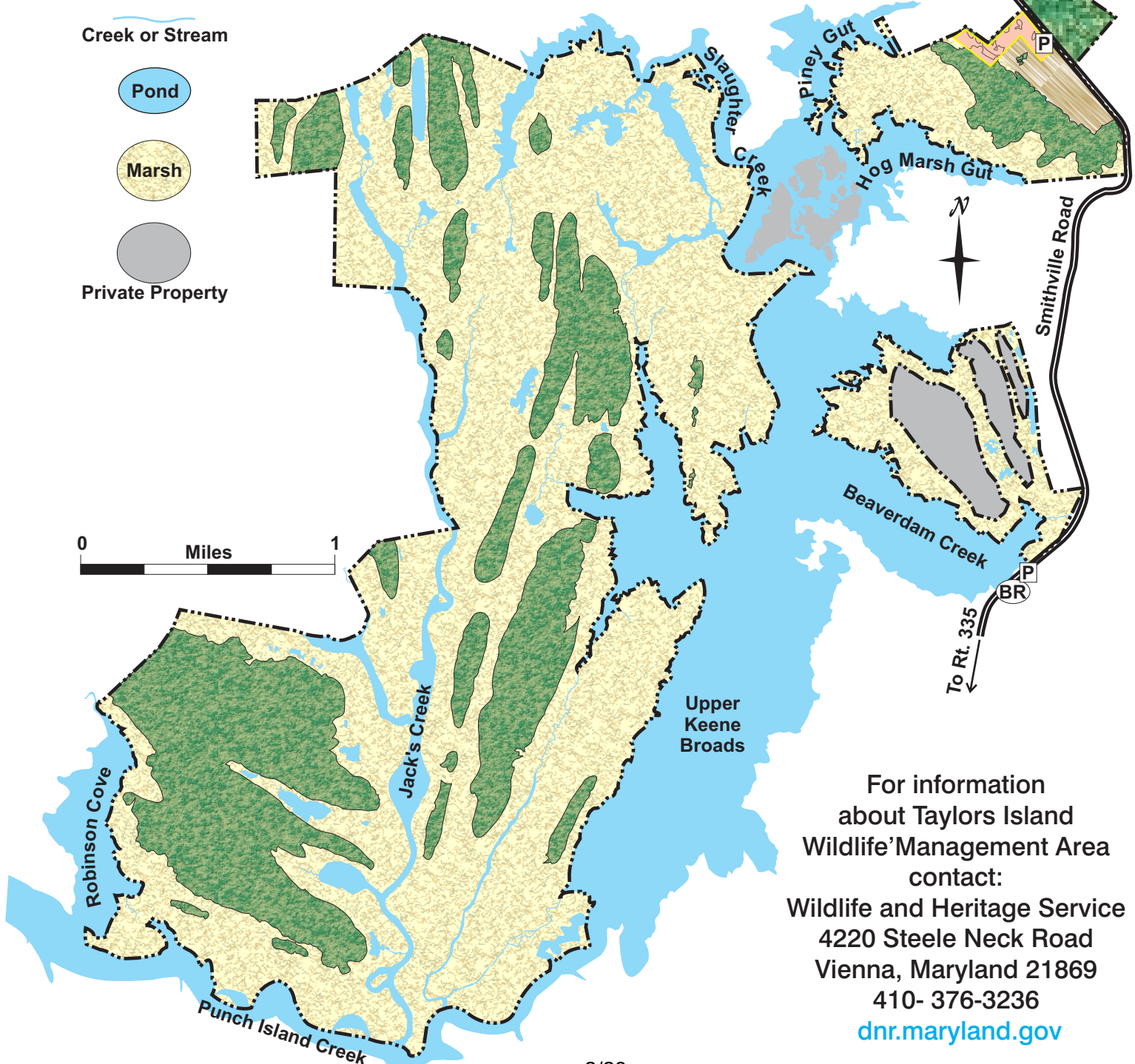
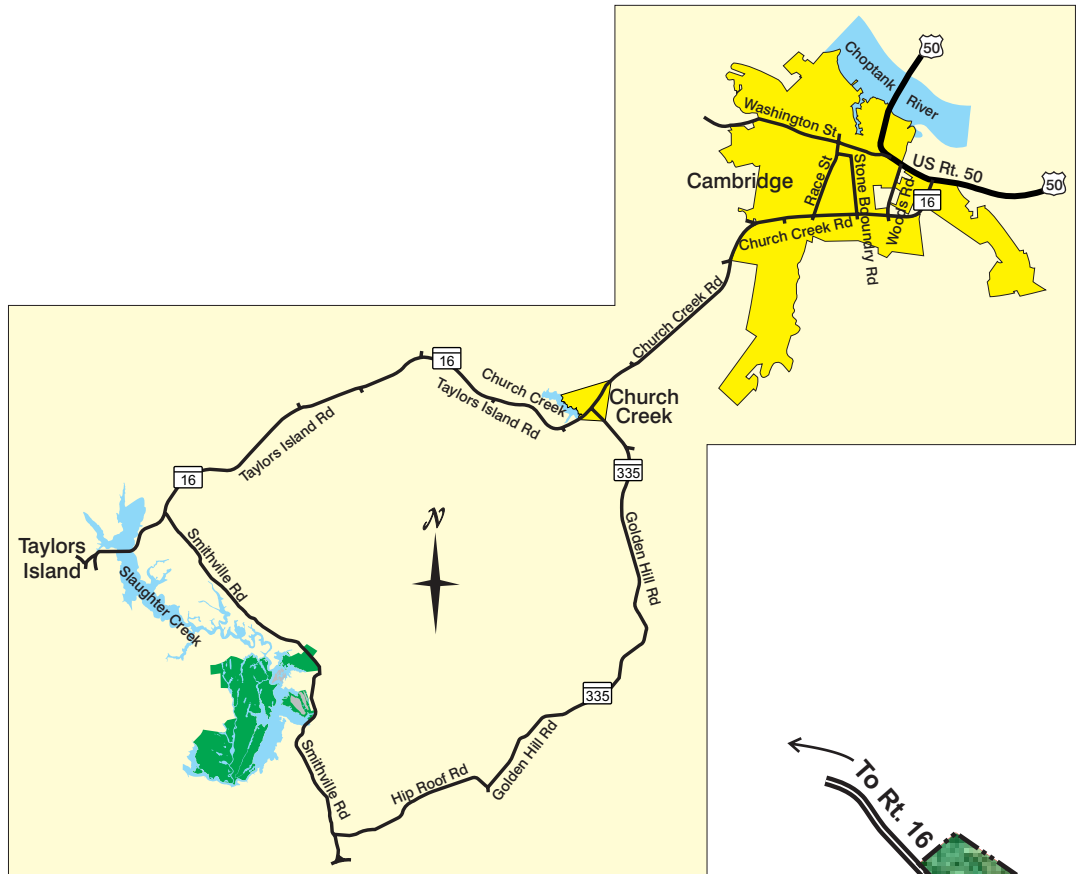


Taylor's Island Wildlife Management Area

1,114 Acres



-  Improved Road
-  WMA Boundary
-  Parking
-  Boat Ramp
-  Safety Zone
No Hunting or
Loaded Weapons
-  Field
-  Woods
-  Creek or Stream
-  Pond
-  Marsh
-  Private Property



For information
about Taylor's Island
Wildlife Management Area
contact:
Wildlife and Heritage Service
4220 Steele Neck Road
Vienna, Maryland 21869
410- 376-3236
dnr.maryland.gov