














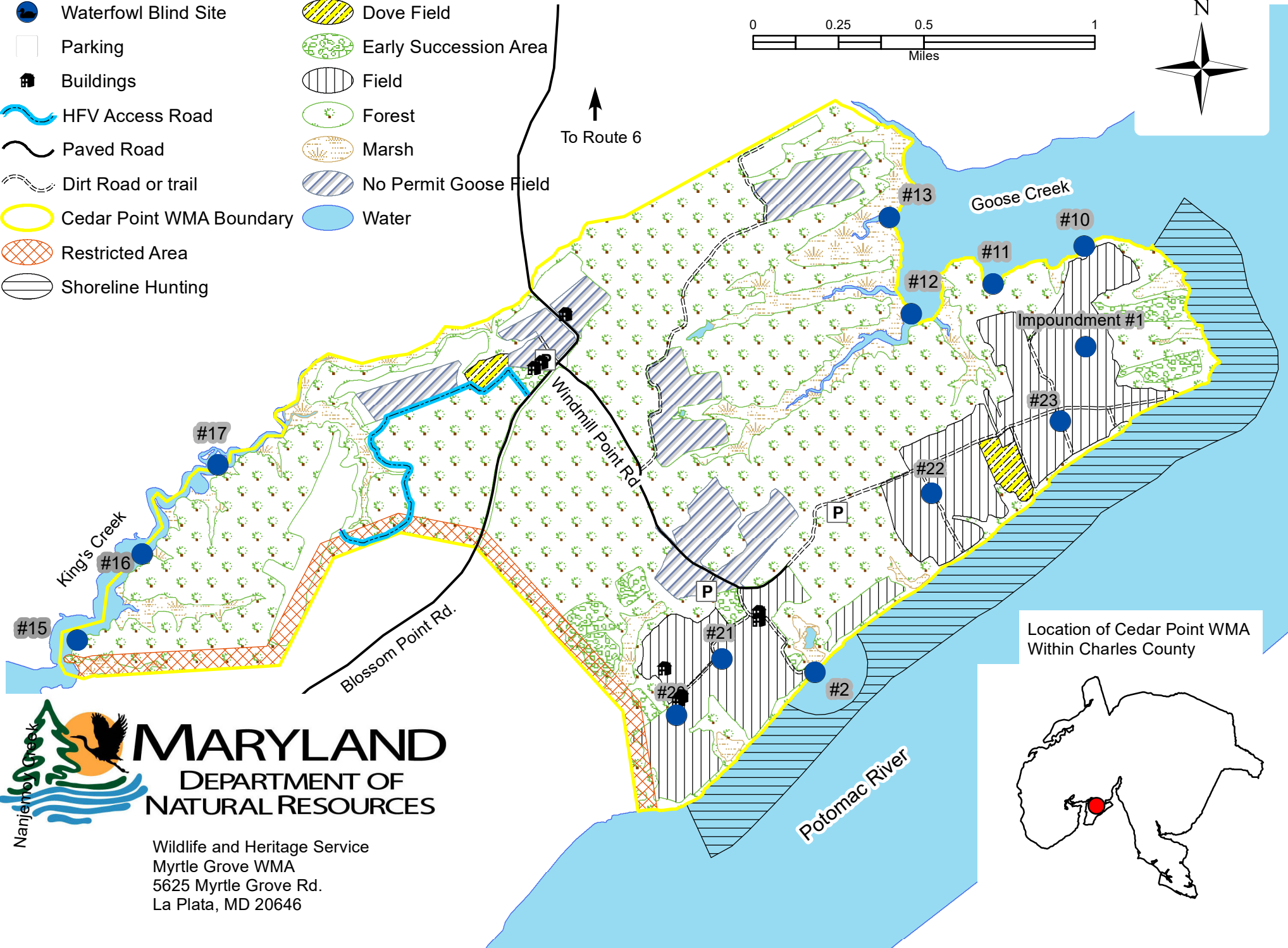

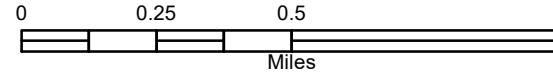
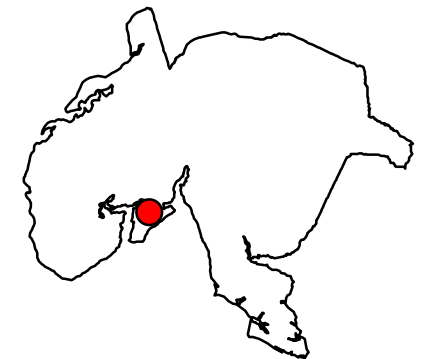


Cedar Point WMA

-  Waterfowl Blind Site
-  Parking
-  Buildings
-  HFV Access Road
-  Paved Road
-  Dirt Road or trail
-  Cedar Point WMA Boundary
-  Restricted Area
-  Shoreline Hunting
-  Dove Field
-  Early Succession Area
-  Field
-  Forest
-  Marsh
-  No Permit Goose Field
-  Water



Location of Cedar Point WMA Within Charles County



Wildlife and Heritage Service
Myrtle Grove WMA
5625 Myrtle Grove Rd.
La Plata, MD 20646