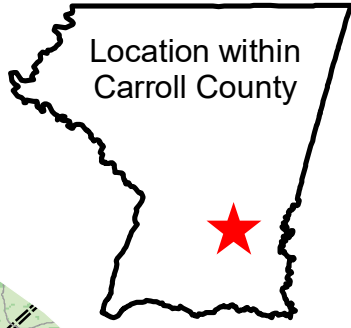


Morgan Run Natural Environment Area











Area 17 Cherry Tree Lane

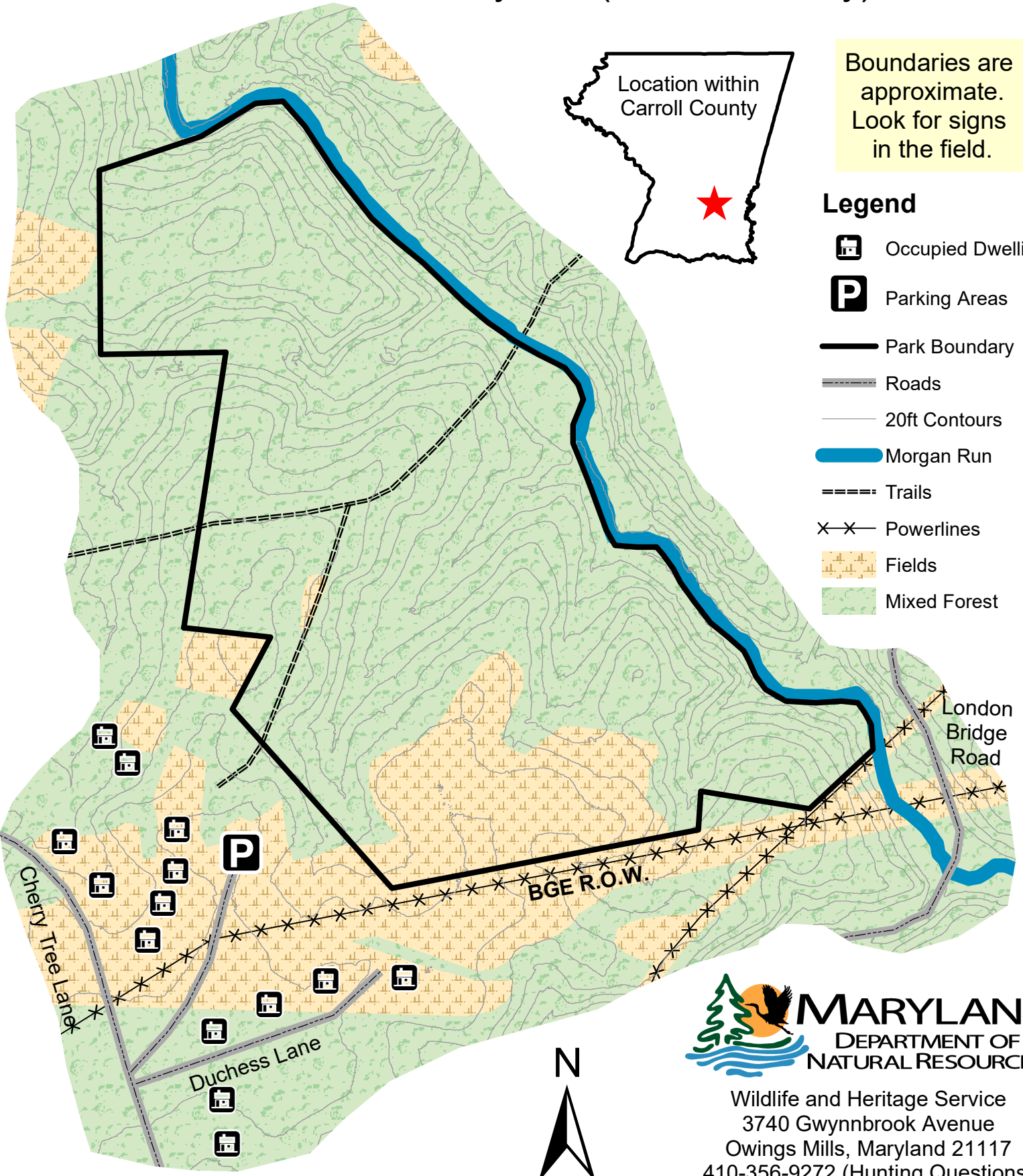
Westminster, Maryland (Carroll County)

Boundaries are approximate. Look for signs in the field.



Legend

-  Occupied Dwelling
-  Parking Areas
-  Park Boundary
-  Roads
-  20ft Contours
-  Morgan Run
-  Trails
-  Powerlines
-  Fields
-  Mixed Forest



Wildlife and Heritage Service
 3740 Gwynnbrook Avenue
 Owings Mills, Maryland 21117
 410-356-9272 (Hunting Questions)
 410-461-5005 (Park Headquarters)