


MARYLAND DRY HYDRANTS



MARYLAND
DEPARTMENT OF
NATURAL RESOURCES

FOREST SERVICE



Maryland Dry Hydrants

Publication #:
02-4232008-302
May 2008



Funding for this project was provided by the
USDA Forest Service
Northeastern Area State and Private Forestry
State Fire Assistance Hazard Mitigation grant #
03-DG-11244225-166



Maryland Department of Natural Resources
Forest Service
580 Taylor Ave, E-1
Annapolis, Maryland 21401

<http://www.dnr.maryland.gov/forests>

Table of Contents

Maryland Dry Hydrants	1
Dry Hydrant Installation Diagram	2
Dry Hydrant Locations:	
Allegany County	3
Anne Arundel County	5
Baltimore County	7
Calvert County	9
Dock Installlation	9
Caroline County	11
Low Level Strainer Installation	11
Carroll County	13
Cecil County	15
Charles County	17
Dorchester County	19
Frederick County	21
Garrett County	23
Harford County	25
Howard County	27
Kent County	29
Montgomery County	31
Prince George’s County	33
Queen Anne’s County	35
St Mary’s County	37
Somerset County	39
Bridge Installation	39
Talbot County	41
Hydrant Testing	41
Washington County	43
Wicomico County	45
Worcester County	47
Cistern Installation	49
Staff Contacts	50

Maryland Dry Hydrants

A dry fire hydrant is a non-pressurized pipe system permanently installed into a water source that permits the withdrawal of water by drafting to provide an available water source for fire suppression via all weather access. Various projects and initiatives have been implemented on the state and local levels to improve the rural water delivery system available to fire departments throughout the state. Many partners have worked to install dry fire hydrants on a local level. Currently there is no one agency that oversees the dry fire hydrant installation process in Maryland.

In 2003 the Maryland Forest Service was awarded a State Fire Assistance Hazard Mitigation grant by the USDA Forest Service to implement a multi-year statewide dry hydrant installation program. The goals of the grant were to:

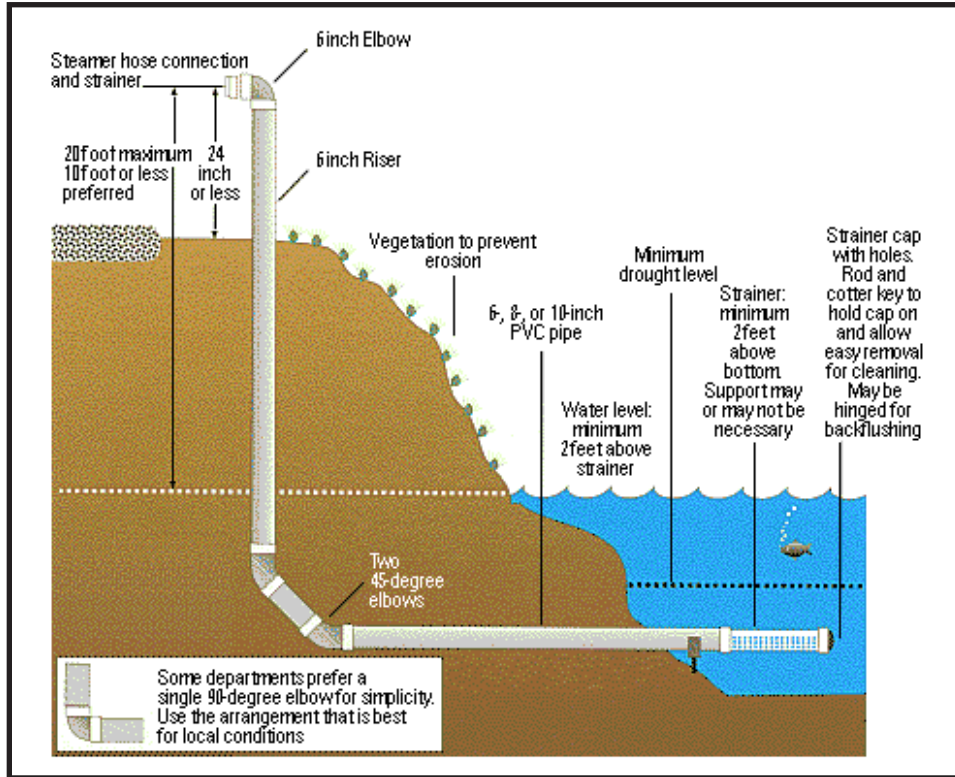
1. Install 100 dry hydrants in communities at risk from wildfire as identified in the state fire assessment.
2. Obtain GPS locations of the newly installed dry hydrants and existing dry hydrants that have been installed through other federal, state, or local programs.
3. Produce maps of those hydrant locations on a county basis and distribute to local emergency management centers, fire departments, state, and federal partners.

Between 2003 and 2007 sub-grants were awarded to volunteer fire departments to install new dry hydrants. The grants paid for 100% of the cost of materials and installation of the projects. Over the four year period 114 new hydrants were successfully installed.

Forest Service personnel then took GPS coordinates of the new hydrant locations. Information and coordinates were also gathered for dry hydrants that were known to exist as of 2007. This atlas is the final result of the mapping project. Although it may not identify every dry hydrant statewide, it is a comprehensive listing of current known sites. Additional space is available in the atlas to mark new installations or other drafting sites.

Additional information is available on the Maryland Forest Service website for dry hydrant design and application: <http://www.dnr.state.md.us/forests/fire/dryhydrants.asp>

Typical Dry Hydrant Installation

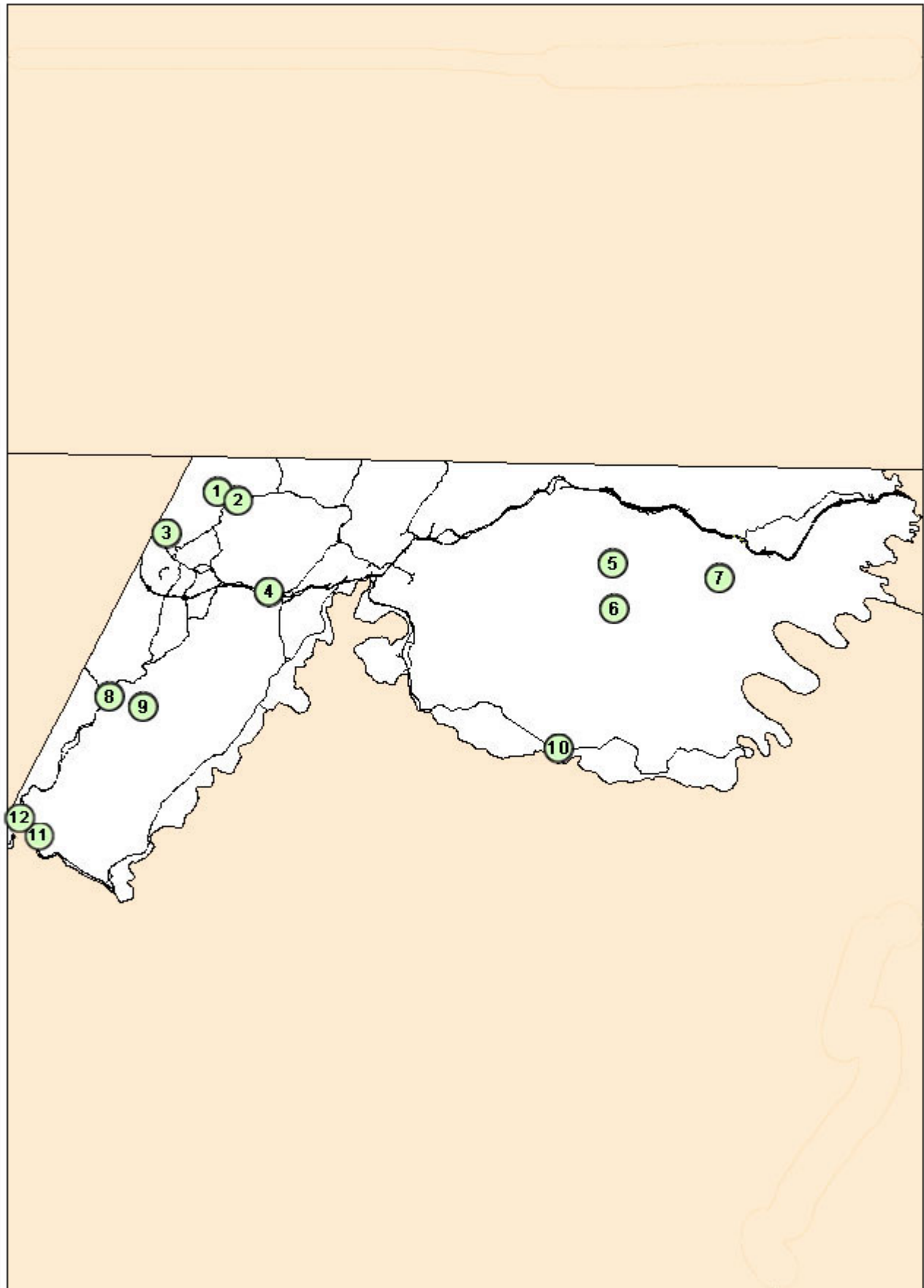


Allegany County

Map #	Hydrant Address
1	Blank Road/Northeast of Dutch Hollow Road, Mt. Savage
2	Iron Rail Street, Mt. Savage
3	Glendening Recreation Complex, Field 7 & 8
4	National Pike/Alt. 40, La Vale Plaza Shopping Center
5	10210 Town Creek Road, Flintstone
6	12215 Town Creek Road, Flintstone
7	Wallizer Road Pond, Green Ridge State Forest
8	Rt. 36, Lonaconing, across from 23 Main Street
9	Water Station Run Road, Dan's Mountain State Park
10	Across from Opessa Street, Oldtown
11	Creekside Park Bridge, Westernport
12	Rt. 36, American Legion parking lot, Westernport

Other Locations

_____	_____
_____	_____
_____	_____
_____	_____
_____	_____
_____	_____
_____	_____
_____	_____
_____	_____
_____	_____



0 2 4 8 Miles
|-----|-----|-----|-----|

Allegheny County
Dry Hydrants

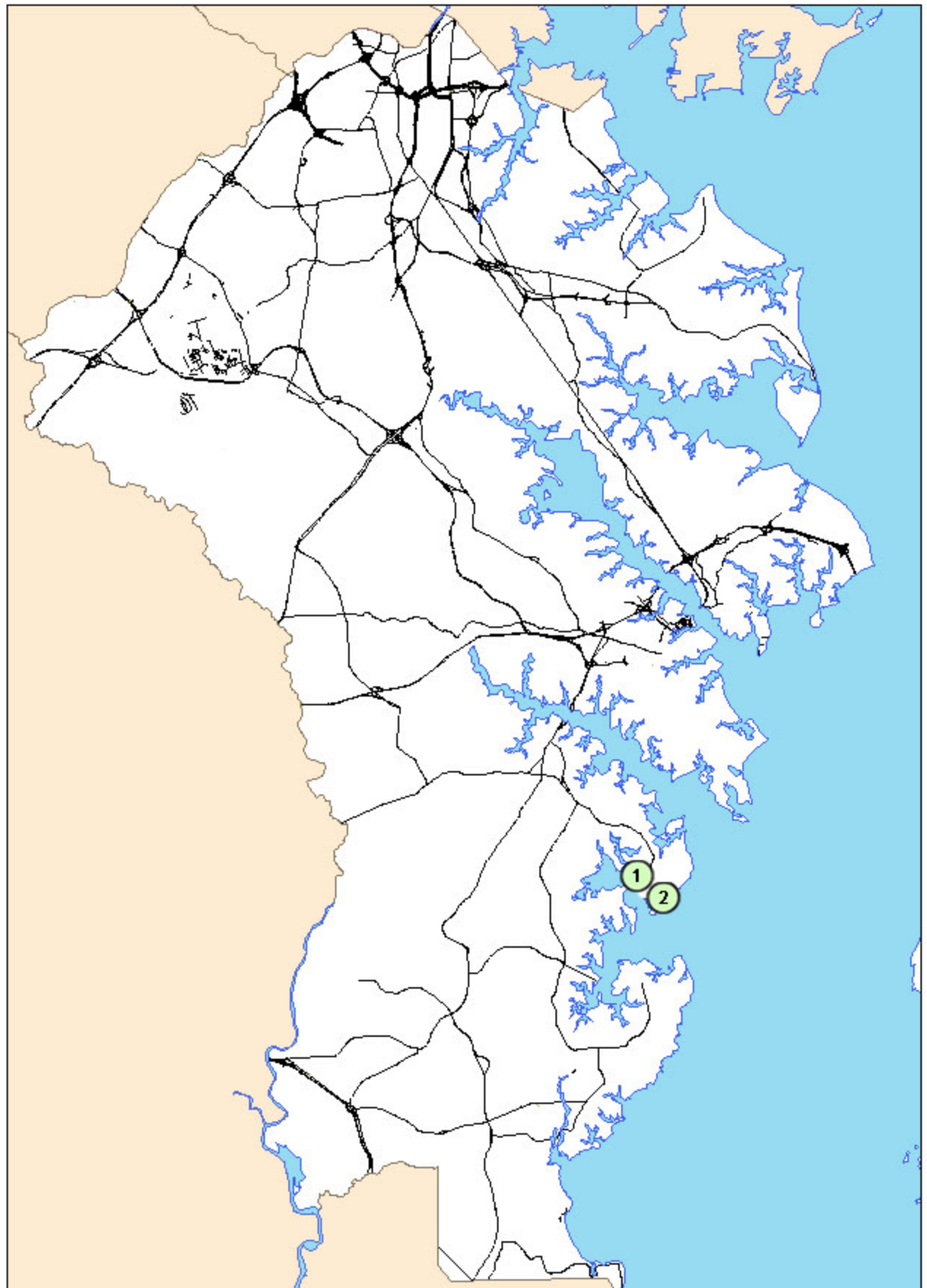
Anne Arundel County

Map #	Hydrant Address
1	Beverly Beach Park
2	Cadle Avenue



Other Locations

_____	_____
_____	_____
_____	_____
_____	_____
_____	_____
_____	_____
_____	_____
_____	_____
_____	_____
_____	_____



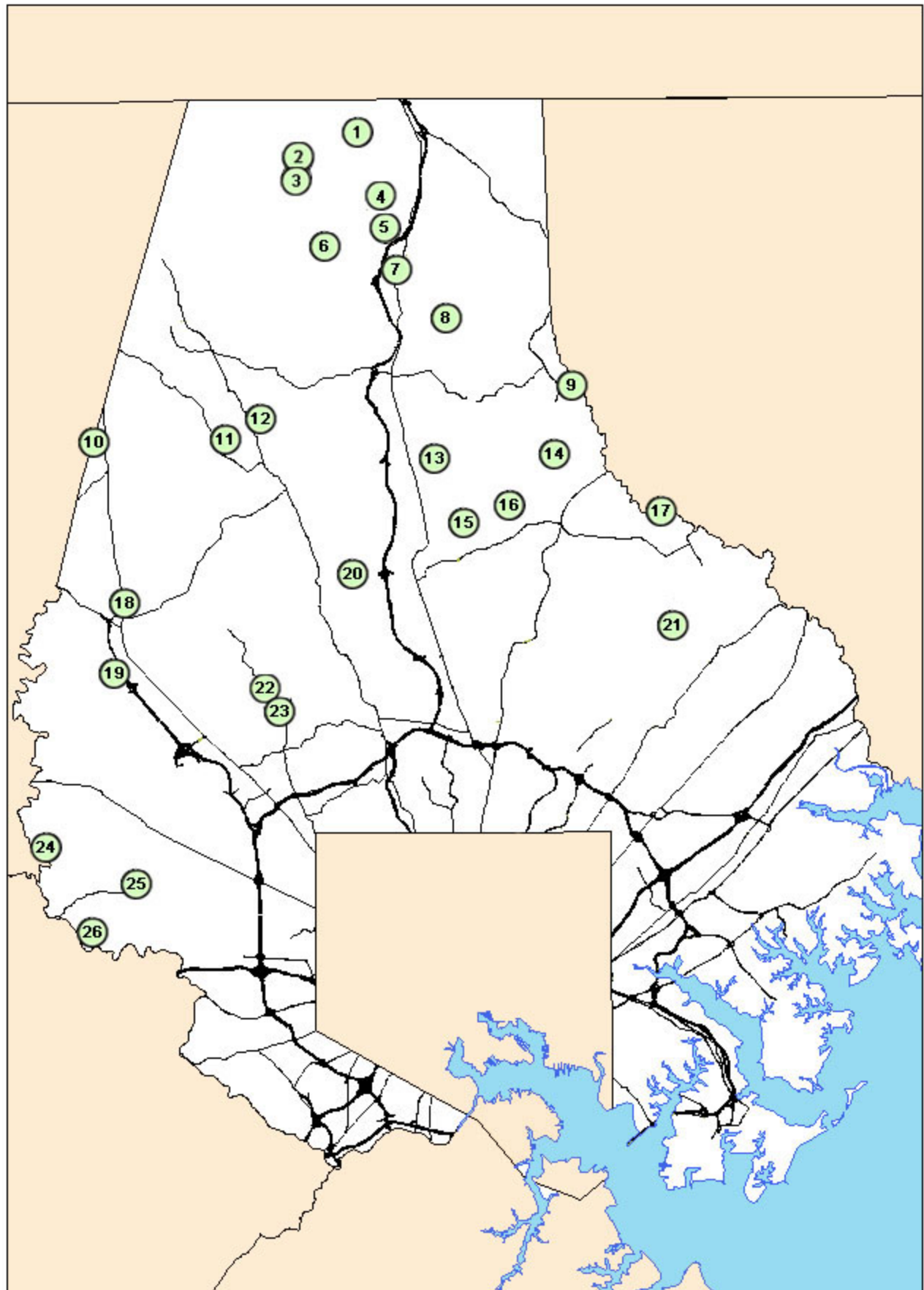
0 2 4 8 Miles Anne Arundel County
Dry Hydrants

Baltimore County

Map #	Hydrant Address
1	Freeland Road Bridge
2	20701 Keeney Mill Road
3	2038 Freeland Road
4	Bentley Road & NCR Trail
5	500 West Stablers Church Road
6	Richroy Court
7	Frederick Road (Little Falls)
8	Big Falls and Bernoudy Road
9	3509 Hocks Mill Road
10	4195 Saint Paul Road (Outdoor Unlimited)
11	3426 Benson Mill Road East of Black Rock Road
12	Benson Mill Road East of Falls Road
13	Lower and Upper Glencoe Road
14	Manorview Farms-Hess Road
15	Carroll and Phoenix Road
16	2515 Stockton Road
17	Green Road and Harford county line
18	13040 Old Hanover Road
19	820 Nicodemus Road
20	Oregon Ridge Park Drive
21	Long Green Road & Long Green Pike
22	Caves Road West of Park Heights Avenue
23	2318 Velvet Ridge Drive
24	11411 Marriottsville
25	Edrich Lumber 9700 Old Court Road
26	Siena Way

Other Locations

_____	_____
_____	_____
_____	_____
_____	_____



0 2 4 8 Miles

Baltimore County
Dry Hydrants

Calvert County

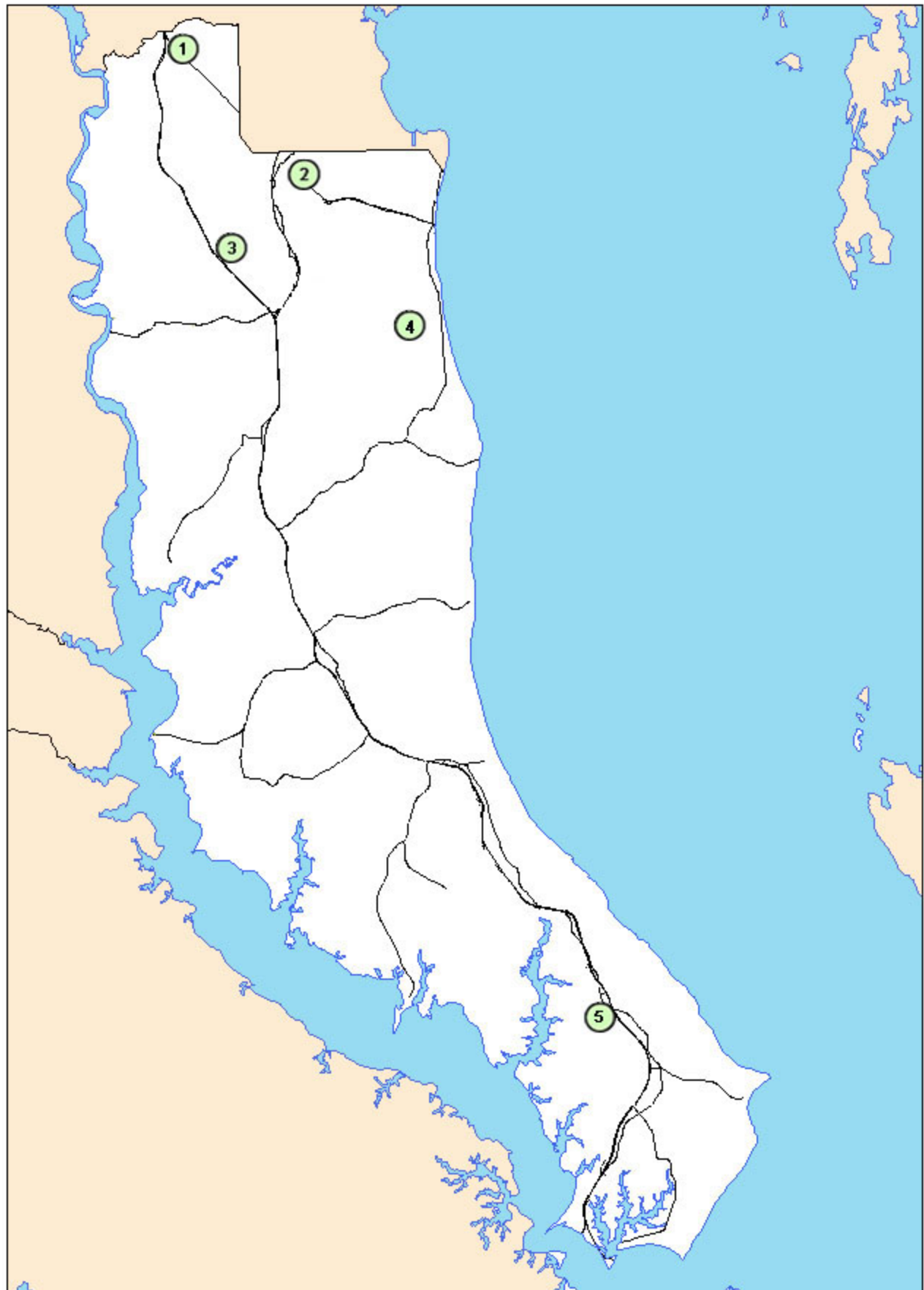
Map #	Hydrant Address
1	Twin Shields Golf Course
2	Chesapeake Beach Road East
3	Lake Shore Drive
4	Karen Drive
5	Wohlgemuth Road, Lusby



Dock Installation

Other Locations

_____	_____
_____	_____
_____	_____
_____	_____
_____	_____
_____	_____
_____	_____
_____	_____
_____	_____



0 2 4 8 Miles Calvert County
Dry Hydrants

Caroline County

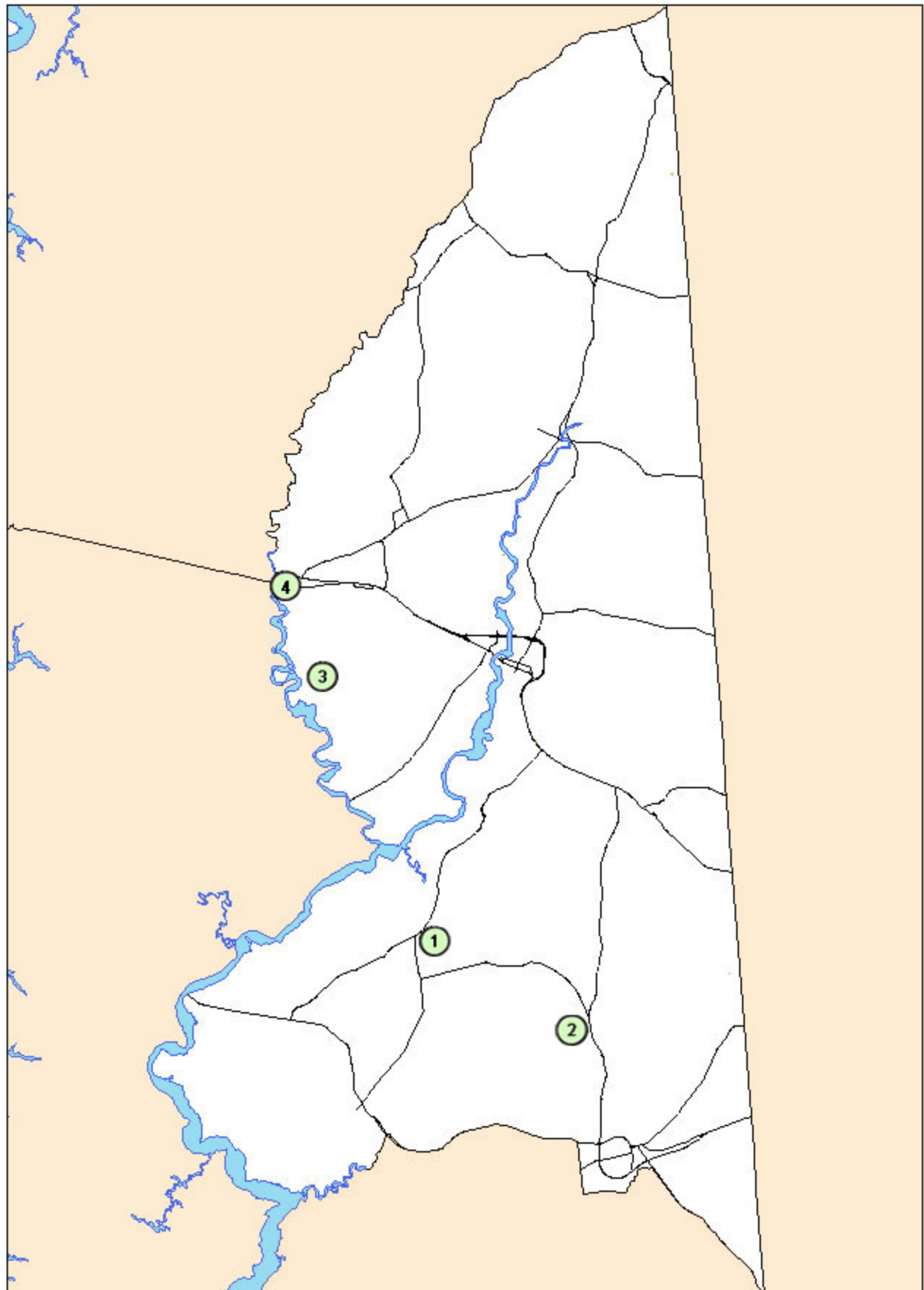
Map #	Hydrant Address
1	Fowling Creek/Nagel Road
2	Howard Road
3	Tuckahoe Road Over Deep Branch
4	Hillsboro Boat Ramp



Low Level Strainer Installation

Other Locations

_____	_____
_____	_____
_____	_____
_____	_____
_____	_____
_____	_____
_____	_____
_____	_____
_____	_____



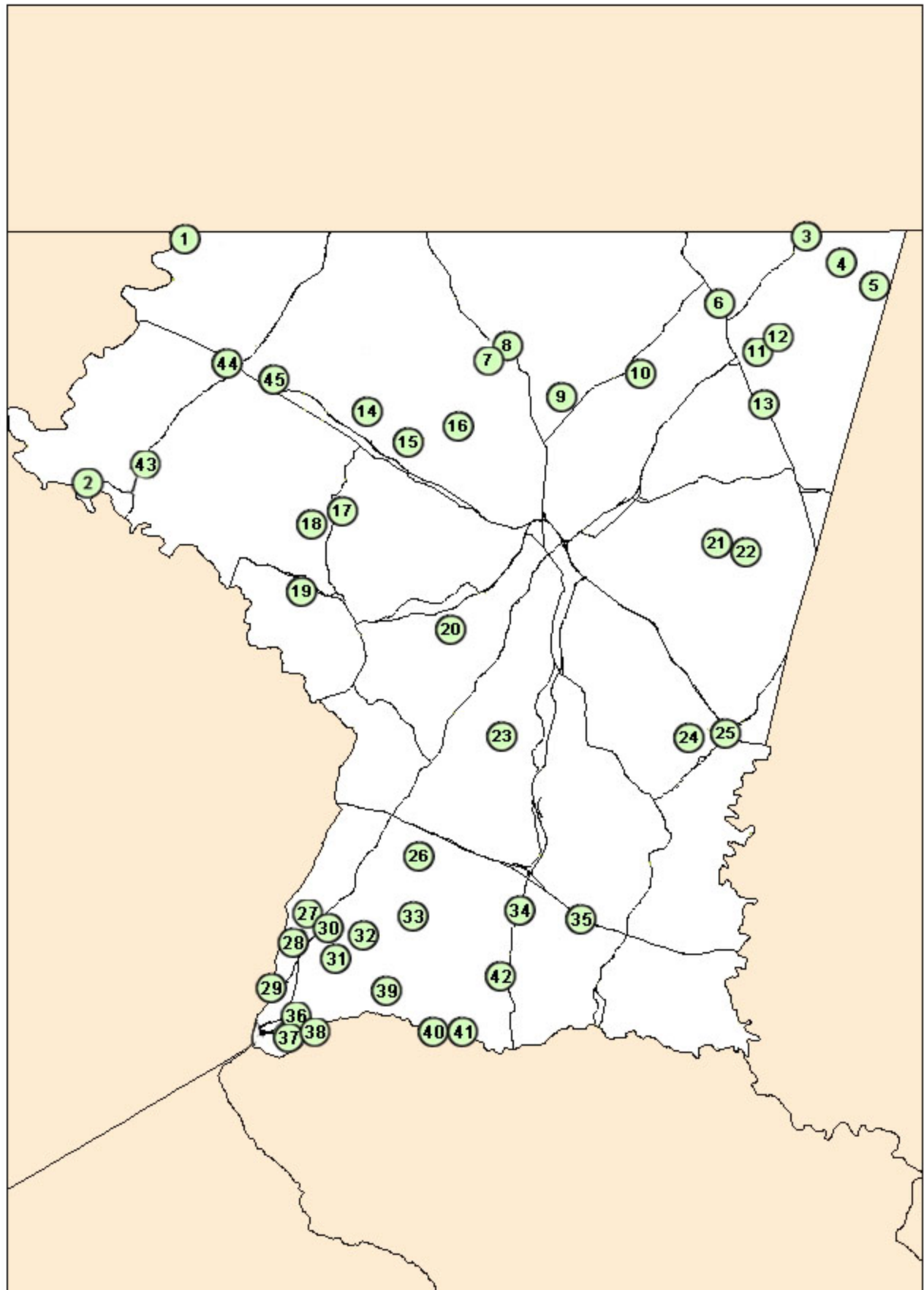
0 2 4 8 Miles

Caroline County
Dry Hydrants

Carroll County

Map #	Hydrant Address	Map #	Hydrant Address
1	5130 Harney Road-Harney VFD Pond	23	Bloom Road near Salem Bottom Road
2	1100 South Keysville Road @ Double Pike Creek	24	South Kay's Mill Road
3	Main Street @ Lineboro Fire Company, 4224 Lineboro Road.	25	Finksburg Plaza-Rt. 91
4	Shalk Road. #1 at Kern Road	26	Braddock Road near Skidmore Road
5	River Valley Ranch-Gunpowder Falls	27	Eric Dr. & Harrisville Road
6	Rt. 30 opposite Traceys Mill Road	28	Fair Winds Estates
7	Murkel Road Bridge	29	Prospect Park
8	Old Hanover Road. @ Lions Club Park	30	Gillis Falls Road East of Rt. 27
9	298 John Owings Road-Camp Hashawa pond	31	Runkles Road
10	Bachmans Valley Road. @ Big Pipe Creek	32	3600 Gillis Falls Road
11	Water St. Park	33	Gillis Road
12	3640 Miller Station Road	34	MD Rt. 97 & Buckhorn Road
13	North Carroll Community Pond, Rt. 30 & Basler Road	35	Ridgeway Self-Storage-Rt. 26 near Emerald
14	Mayberry Road @ Bear Branch	36	Twin Arch Road
15	1845 Benson Road	37	Oak Lane
16	2030 South Pleasant Valley Road @ Pleasant Valley Fire Company	38	Old National Pike
17	3430 Uniontown Road, Uniontown	39	Grimville Road
18	3855 Bark Hill Road	40	Woodbine Road @ South Branch of Patapsco
19	McKinstry Mill Road near Rt. 75	41	Morgan Road @ South Branch of Patapsco
20	North end of Nicodemus Road	42	6900 Block of Eden Mill Road @ Bridge
21	Aspen Run	43	Rt. 194 @ Keymar Fertilizer Plant
22	Adam's Chance-Eve's Way	44	Taneytown Memorial Park Pond
		45	Rod & Gun Club Park Pond

Other Locations



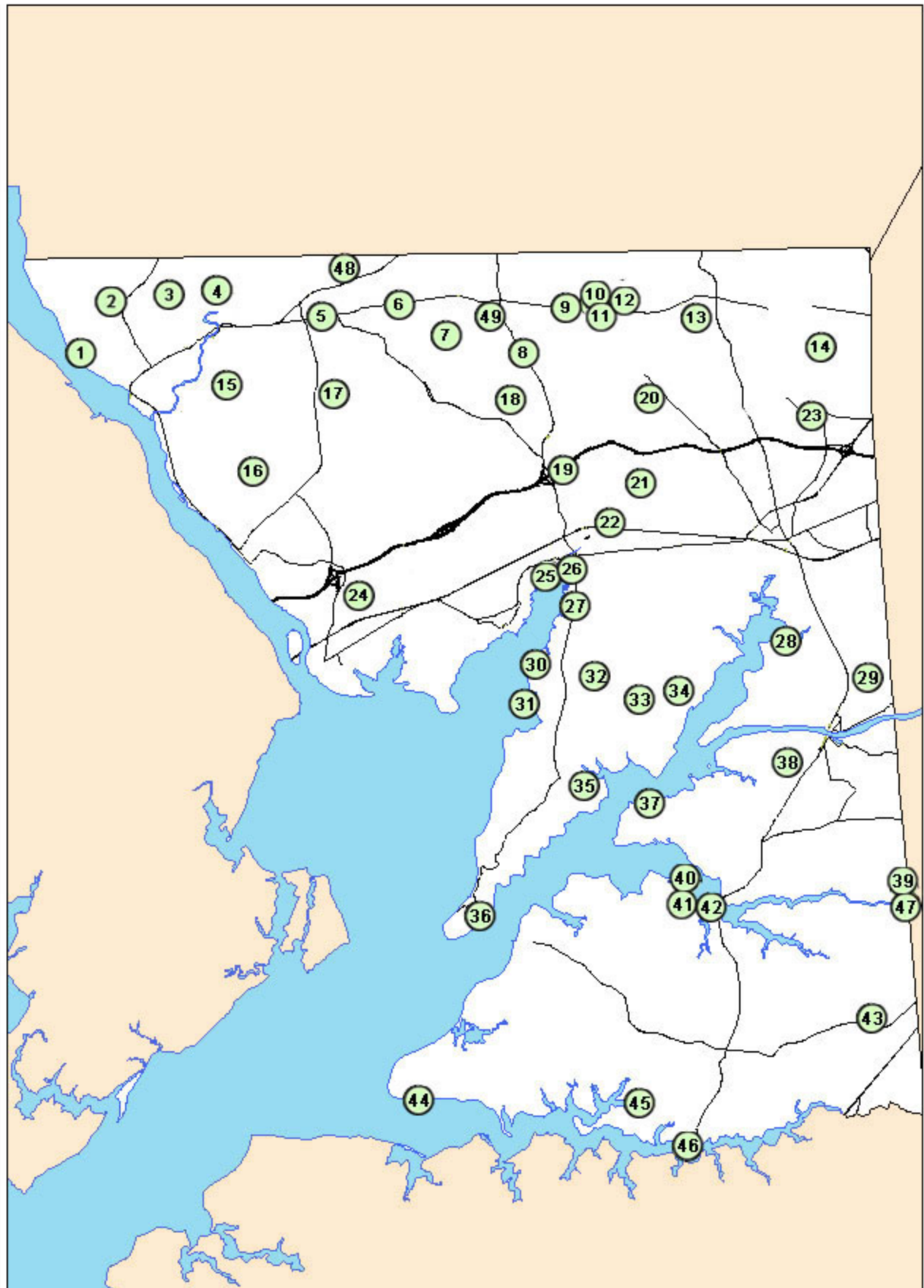
0 2 4 8 Miles

Carroll County
Dry Hydrants

Cecil County

Map #	Hydrant Address	Map #	Hydrant Address
1	Mt Zoar Road	26	Church Point Road
2	East Red Hill Road	27	Chesapeake Bay Golf Club
3	Weaver Meadows Road	28	Brantwood Road
4	Octoraro Lakes	29	Woods Road
5	MD Rt. 273	30	Hances Point Road
6	743 Telegraph Road	31	Sandy Cove Road
7	Calvert Road	32	Beaver Trail Way
8	Tail Winds Farm	33	Woodholme Way
9	Springfield Drive	34	Weed Lane
10	Nichols Way	35	Tapeta Farm
11	Telegraph Road	36	Chesapeake Isles
12	Fairview Road	37	Port Herman Road
13	McCleary Road	38	Randalia Road
14	Appelton Road	39	Old Telegraph Road
15	McCauley Road	40	Community Pier
16	Doctor Jack Road	41	Long Point Marina
17	Peppermint Drive	42	Hacks Point Marina
18	Kirks Mill Lane	43	Sycamore Lane Nursery
19	Herron Lane	44	Tuckwough Terrace Road
20	Union Church Road	45	Indian Acres Campground
21	Nottingham Road	46	Duffy Creek Marina
22	Woods Way	47	Bunker Hill Road
23	Elk Mills Quarry	48	Hitching Post Drive
24	Reservoir Road	49	Thankless Lane
25	North East Isles		

Other Locations



0 2 4 8 Miles

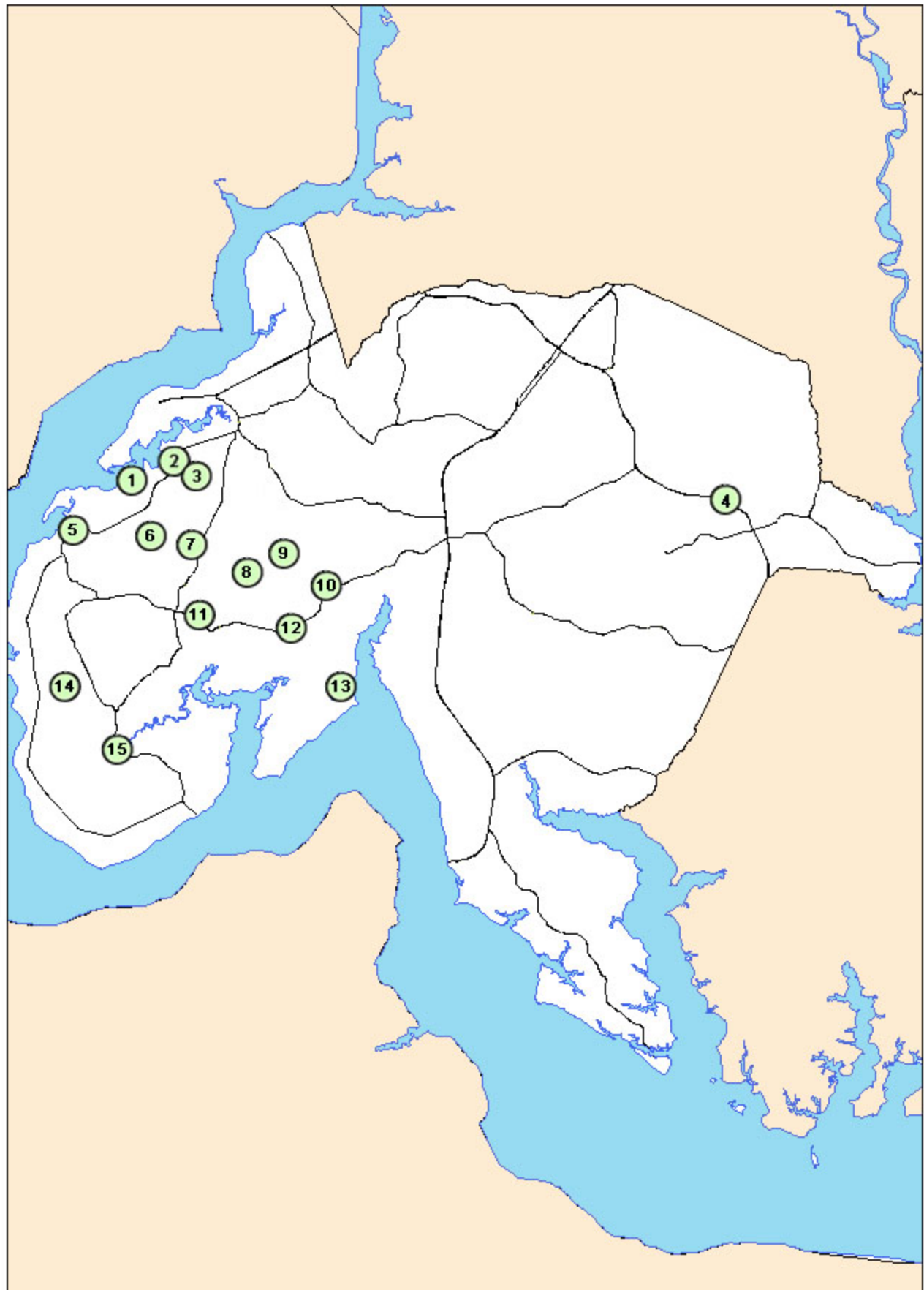
Cecil County
Dry Hydrants

Charles County

Map #	Hydrant Address
1	Sweden Point Marina
2	Marbury Road - Grays Pond
3	Pisgah Marbury Road
4	Hughesville Pond Recreation Area
5	Chicamuxen Road/Reeders Run
6	Marvin Drive
7	Bridgemount Place
8	Bowliland Place
9	Poorhouse Road
10	Perfect Place
11	Port Tobacco Road/Stinnett's Gravel
12	Port Tobacco Road - Avon Farm
13	Goose Bay Marina
14	Liverpool Point Road
15	Port Tobacco Road/Maryland Point Road

Other Locations

_____	_____
_____	_____
_____	_____
_____	_____
_____	_____
_____	_____
_____	_____
_____	_____
_____	_____
_____	_____



0 2 4 8 Miles

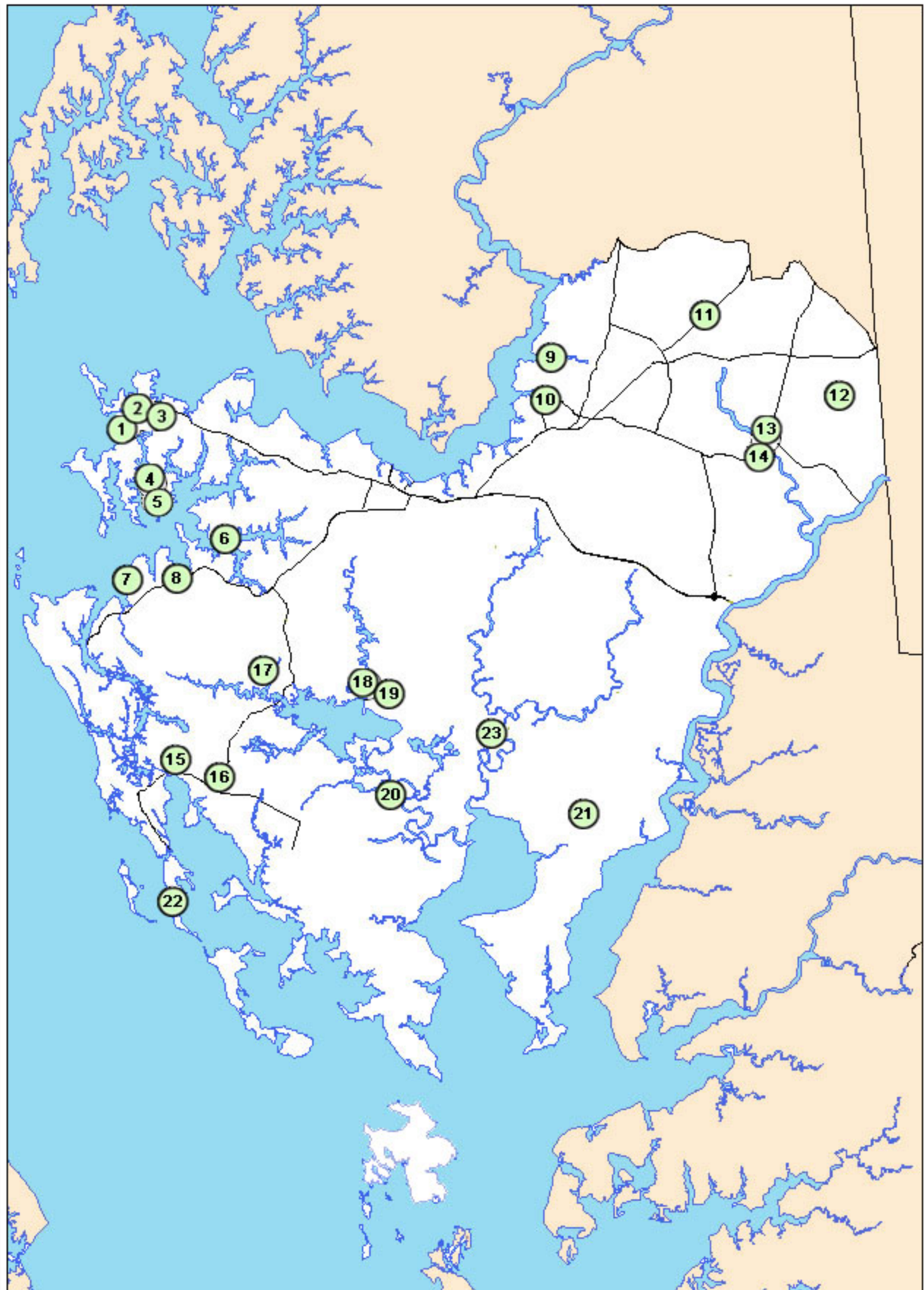
Charles County
Dry Hydrants

Dorchester County

Map #	Hydrant Address
1	Hudson School Road
2	Cooks Point Road
3	Heather Lane - Hudson
4	Sellers/Ross Thumb Road
5	Ross Neck Road
6	1515 Town Point Road
7	Susquehana Road
8	Behind Madison Fire Station
9	Suicide Bridge
10	Secretary Boat Ramp
11	Rt. 307 - Koski Trucking
12	Wright Mill Pond
13	Eldorado Pond
14	Brookview Marshy Hope Creek
15	Hip Roof Road
16	Rt. 336 - Spicers Lumberyard
17	Button Neck Road
18	Little Blackwater Bridge
19	Maple Dam Road - JD Williams Tract
20	Shorter Wharf
21	Pokata Creek Bridge
22	Cannon Marina
23	Bestpitch Bridge

Other Locations

_____	_____
_____	_____
_____	_____
_____	_____
_____	_____
_____	_____
_____	_____



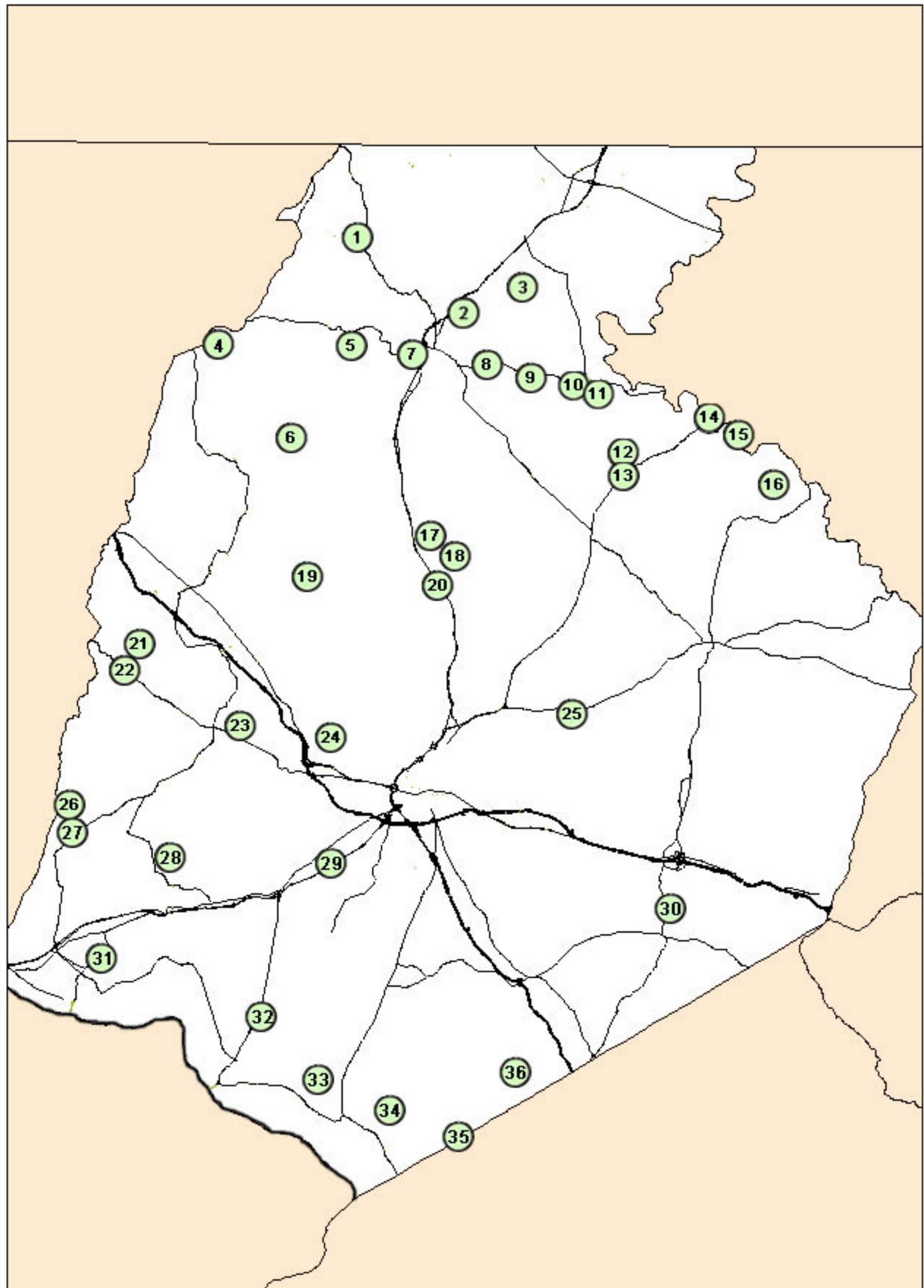
0 2 4 8 Miles

Dorchester County
Dry Hydrants

Frederick County

Map #	Hydrant Address	Map #	Hydrant Address
1	Foxville-Deerfield Road on bridge over Owens Creek	18	Utica Road near Utica Covered Bridge
2	Roddy Road near Roddy Covered Bridge	19	Intersection of Hamburg & Fishing Creek Roads
3	Intersection of Mud College & Orndorff Roads	20	Lynfield Complex on Hansonville Road
4	14109 Pleasant Valley Road	21	At sharp bend in Frostown Road
5	Catoctin Hollow Road next to boat ramp	22	Alt. Rt. 40 in pond
6	Corner of Mink Farm Road and Tower Road in Pond	23	In pond at Middletown Park
7	Frank Bentz Pond on Rt. 77 near Pryor Road	24	In pond next to Lakeview Drive
8	Rt. 77 fire pond, Graceham	25	7907 Dance Hall Road
9	Old Frederick Road near Loys Station Covered Bridge	26	Char-Mar Dairy on Mountain Church Road
10	Western fire pond in Rocky Ridge	27	Burkittsville Community Pond
11	Eastern fire pond in Rocky Ridge	28	On Poffenberger Road at bridge over Catoctin Creek
12	12337 Legore Road in pond	29	Mount Zion Road behind Gladhill Tractor Complex
13	New Midway VFC station	30	11441 Weller Road
14	Rt. 194 on bridge over Little Pipe Creek	31	Petersville Road Rosemont Lions Club
15	Simpsons Mill Road near bridge	32	4701 East Basford Road
16	12000 block of Beaver Dam Road	33	1550 New Design Road
17	Hessong Bridge Road between Lewistown & Powell Roads	34	Park Mills Road at Monocacy Boat Ramp
		35	Corner of Comus Road & Sugarloaf Mountain Road
		36	On Covell Road bridge near intersection of Thurston Road

Other Locations



0 2 4 8 Miles

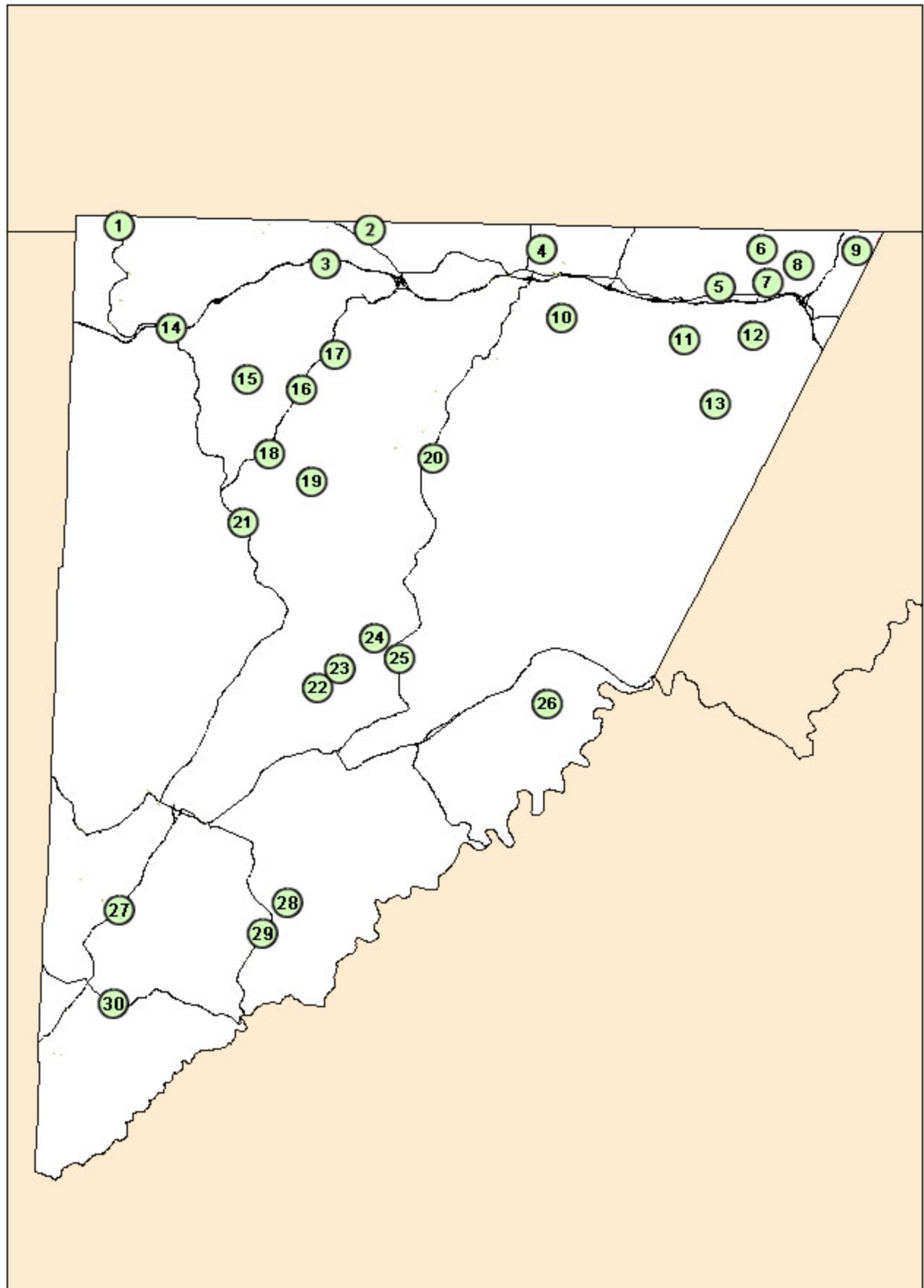
Frederick County
Dry Hydrants

Garrett County

Map #	Hydrant Address
1	Friendsville Road, Friendsville
2	Hemlock Acres, Grantsville
3	Pigs Ear Road, Accident
4	Dorsey Hotel Road, Grantsville
5	Field Road off Church Run Road
6	Piney Run Road, Finzel
7	Happy Hills Lane, Finzel
8	Gravel Hill Road, Finzel
9	Tower Road, Sampson Rock
10	Hare Hollow Road, Grantsville
11	McKenzie Road, Finzel
12	1512 Old Frostburg Road
13	Avilton/Lonaconing Road, Finzel
14	Water Street, Friendsville
15	Accident-Friendsville Road, Accident
16	Cemetary Road, Accident
17	Fish Hatchery Road, Accident
18	Bumble Bee Road & Spear Road, Accident
19	Negro Mountain Road, Deep Creek
20	660 Legeer Road, Bittinger
21	Ski Harbor Drive, McHenry
22	Blakeslee Road South, Deer Park
23	Shoreline Drive, Deer Park
24	Sky Valley Drive, Deer Park
25	Beckman Road, Deer Park
26	Virts Road, Bloomington
27	Garrett Highway, Oakland
28	Steyer Mine Road, Gorman
29	Gorman Road, Harvey Farm, Gorman
30	George Washington Highway, Gorman

Other Locations

_____	_____
_____	_____
_____	_____
_____	_____



0 2 4 8 Miles

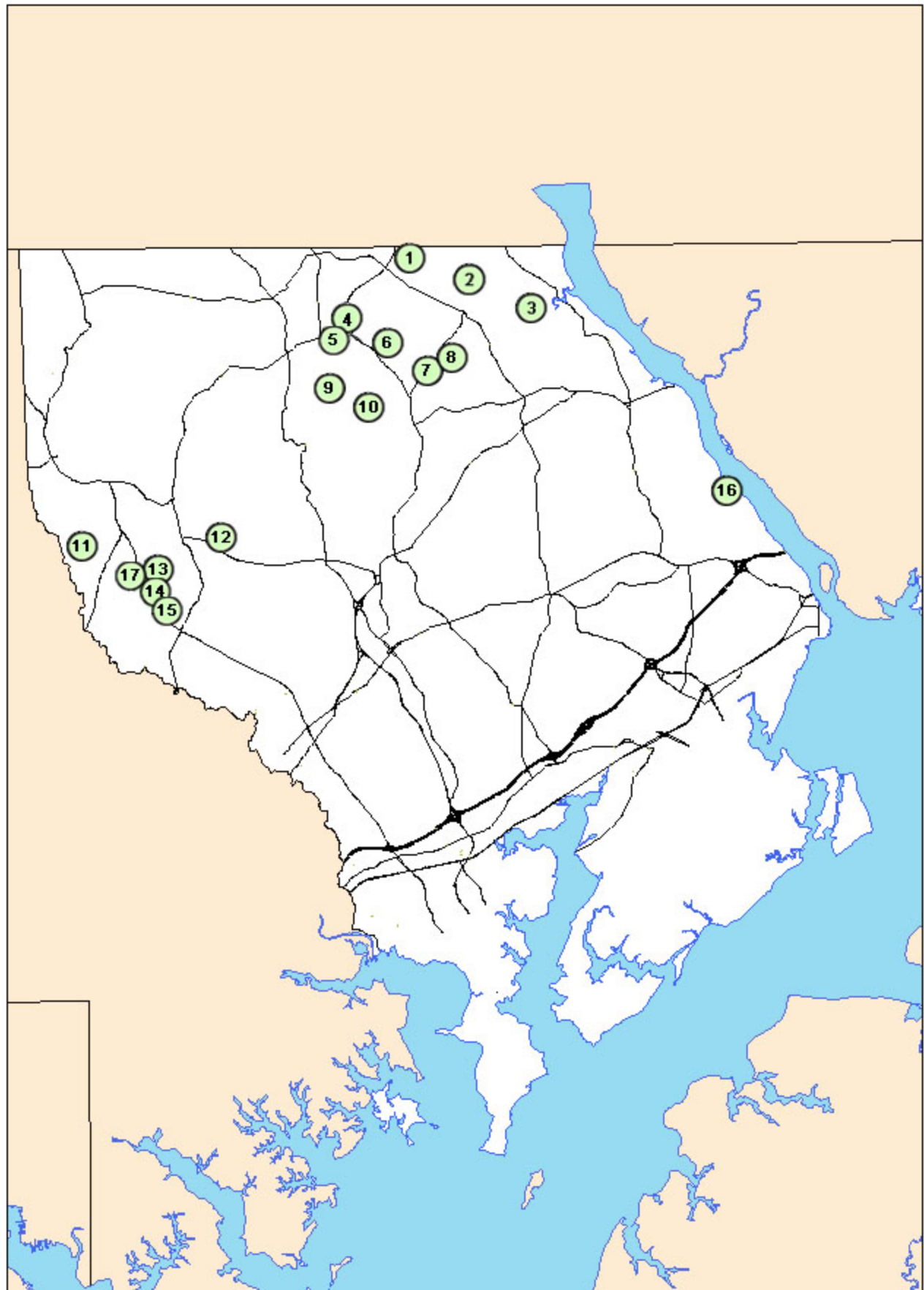
Garrett County
Dry Hydrants

Harford County

Map #	Hydrant Address
1	Slate Ridge Quarry
2	Prospect and Delp Roads
3	Susquehanna Hall Road
4	Jacks Hole - Graceton Road
5	Pylesville Road
6	Heaps Road
7	Mill Green Road
8	Macton Road
9	Grier Nursery - Glasgow Road
10	Cherry Hill Road
11	Turner Road
12	Morse Road
13	Dunham Road
14	3353 Mountain Road, Fallston Road
15	Kings Arms Drive off Mountain Road
16	Susquehanna State Park
17	Furnace Road

Other Locations

_____	_____
_____	_____
_____	_____
_____	_____
_____	_____
_____	_____
_____	_____
_____	_____
_____	_____
_____	_____



0 2 4 8 Miles

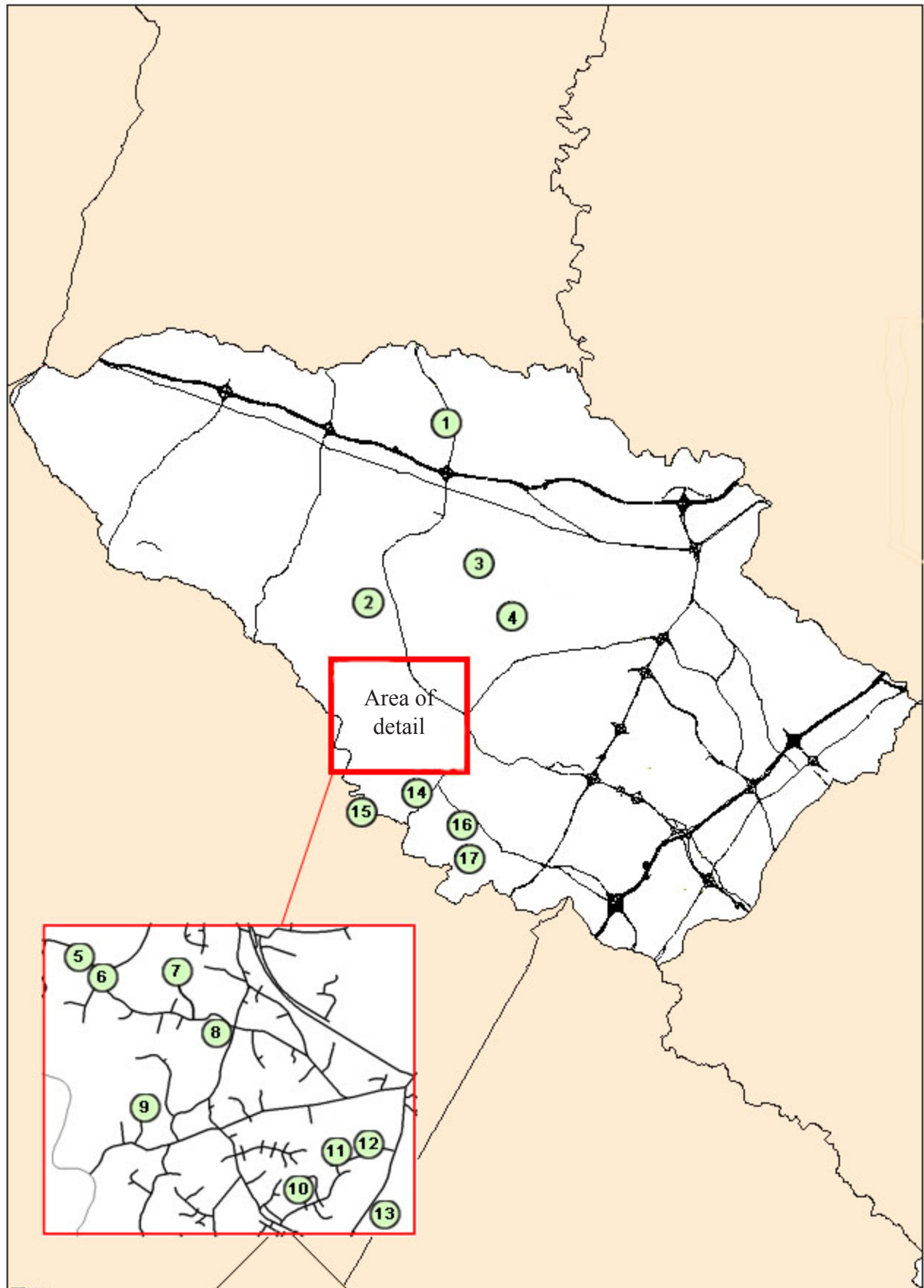
Harford County
Dry Hydrants

Howard County

Map #	Hydrant Address
1	Green Manor Turf Farm off Rt. 32
2	Linthicum Road
3	Carroll Mill Road
4	Cedarline Court
5	14180 Tridelphia Mill Road
6	14147 Tridelphia Mill Road
7	13650 Gilbride Lane
8	13420 Tridelphia Mill Road
9	6275 Firethorn Lane
10	6514 River Clyde Drive
11	6551 Paper Place
12	12698 Clarksville Pike
13	13015 Clarksville Pike
14	7140 Brooks Road
15	Mink Hollow and County Line
16	7519 Browns Bridge Road
17	12402 Lime Kiln Road

Other Locations

_____	_____
_____	_____
_____	_____
_____	_____
_____	_____
_____	_____
_____	_____
_____	_____
_____	_____
_____	_____



0 2 4 8 Miles

Howard County
Dry Hydrants

Kent County

Map #	Hydrant Address
1	Betterton Beach Pier
2	Gregg Neck Marina
3	Rt. 291 & Mills Branch
4	Rt. 313 & Little Mill Pond
5	Rt. 313 & Chester River Bridge
6	Rt. 291 & Cypress Branch



Other Locations

_____	_____
_____	_____
_____	_____
_____	_____
_____	_____
_____	_____
_____	_____
_____	_____
_____	_____
_____	_____



0 2 4 8 Miles

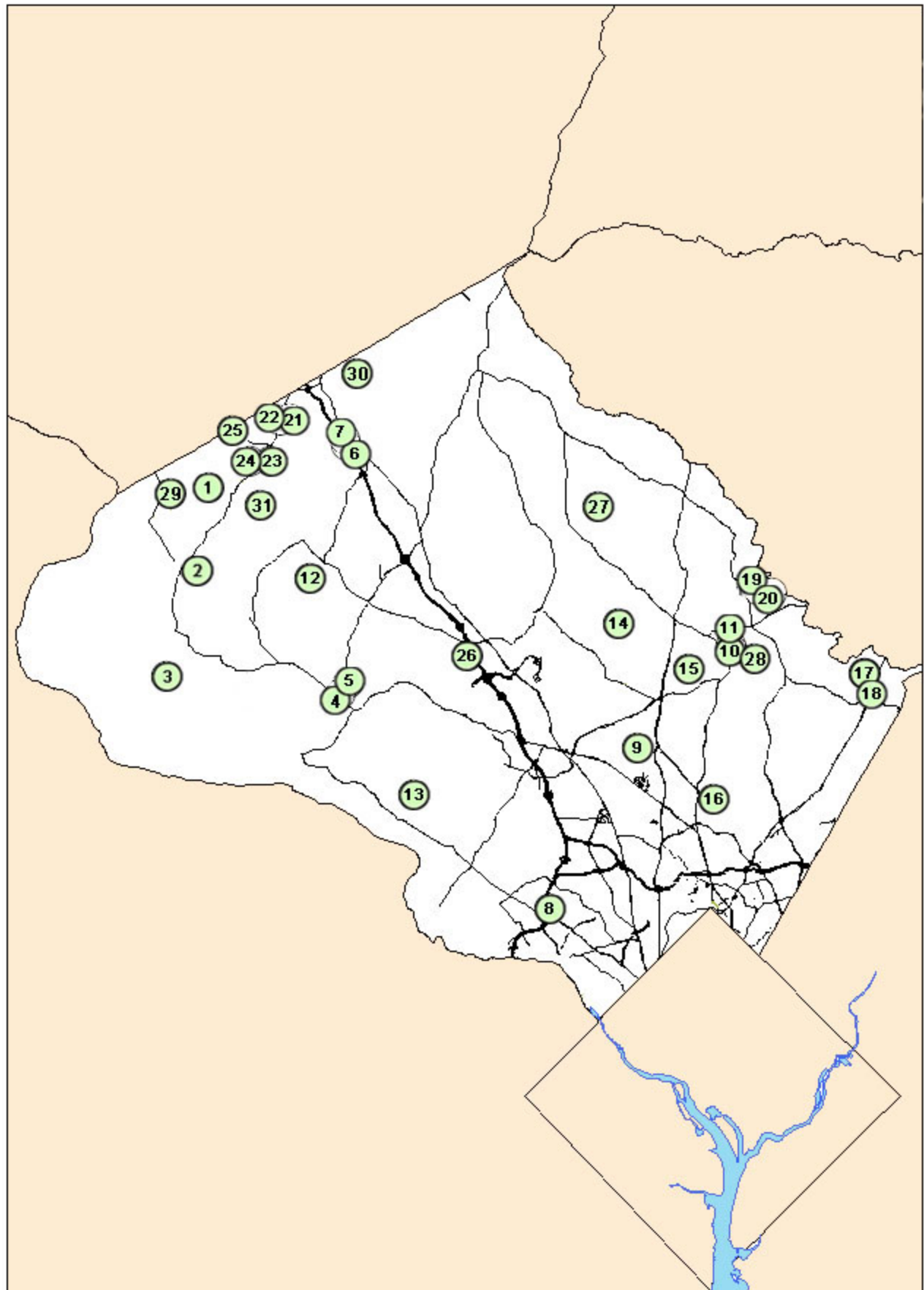
Kent County
Dry Hydrants

Montgomery County

Map #	Hydrant Address
1	18801 Barnesville Road
2	19501 Darnestown Road
3	16601 West Willard Road
4	15601 Germantown Road
5	15951 Germantown Road
6	14225 Comus Road
7	24012 Frederick Road
8	8600 Burdette Road
9	4610 Renn Street
10	17210 Quaker Lane
11	16923 Norwood Road
12	19501 White Ground Road
13	12002 Glen Road
14	17930 Bowie Mill Road
15	16501 Batchelors Forest Road
16	2000 Shorefield Road
17	16000-B Columbia Pike
18	16000-A Columbia Pike
19	110 Brinkwood Road
20	7462 Mink Hollow Road
21	24701 Old Hundred Road
22	25115 Old Hundred Road
23	23501 Old Hundred Road
24	23200 Old Hundred Road
25	18101 Comas Road
26	601 Quince Orchard Road
27	5910 Sundown Road
28	360 Ednor Road
29	22301 Mt Ephraim Road
30	26005 Lewisdale Road
31	21830 Peach Tree Road

Other Locations

_____	_____
_____	_____
_____	_____
_____	_____



0 2 4 8 Miles

Montgomery County
Dry Hydrants

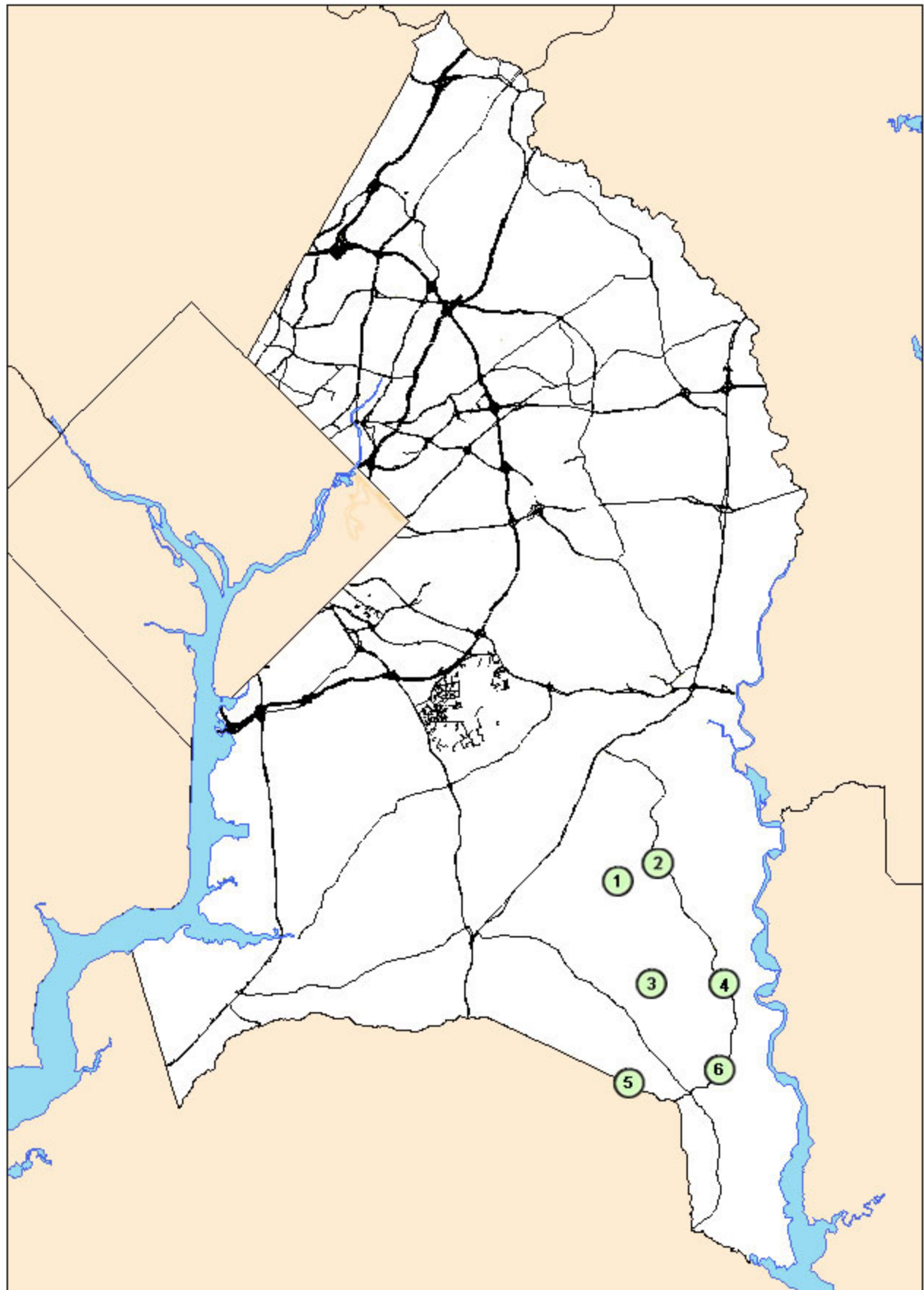
Prince George's County

Map #	Hydrant Address
1	Windsor Manor Road
2	Molly Berry Road near Croom Road
3	Baden Naylor Road
4	Croom Road/Watson Pond
5	Horsehead Road/Walls Pond
6	Croom Road/Peed Pond



Other Locations

_____	_____
_____	_____
_____	_____
_____	_____
_____	_____
_____	_____
_____	_____



0 2 4 8 Miles

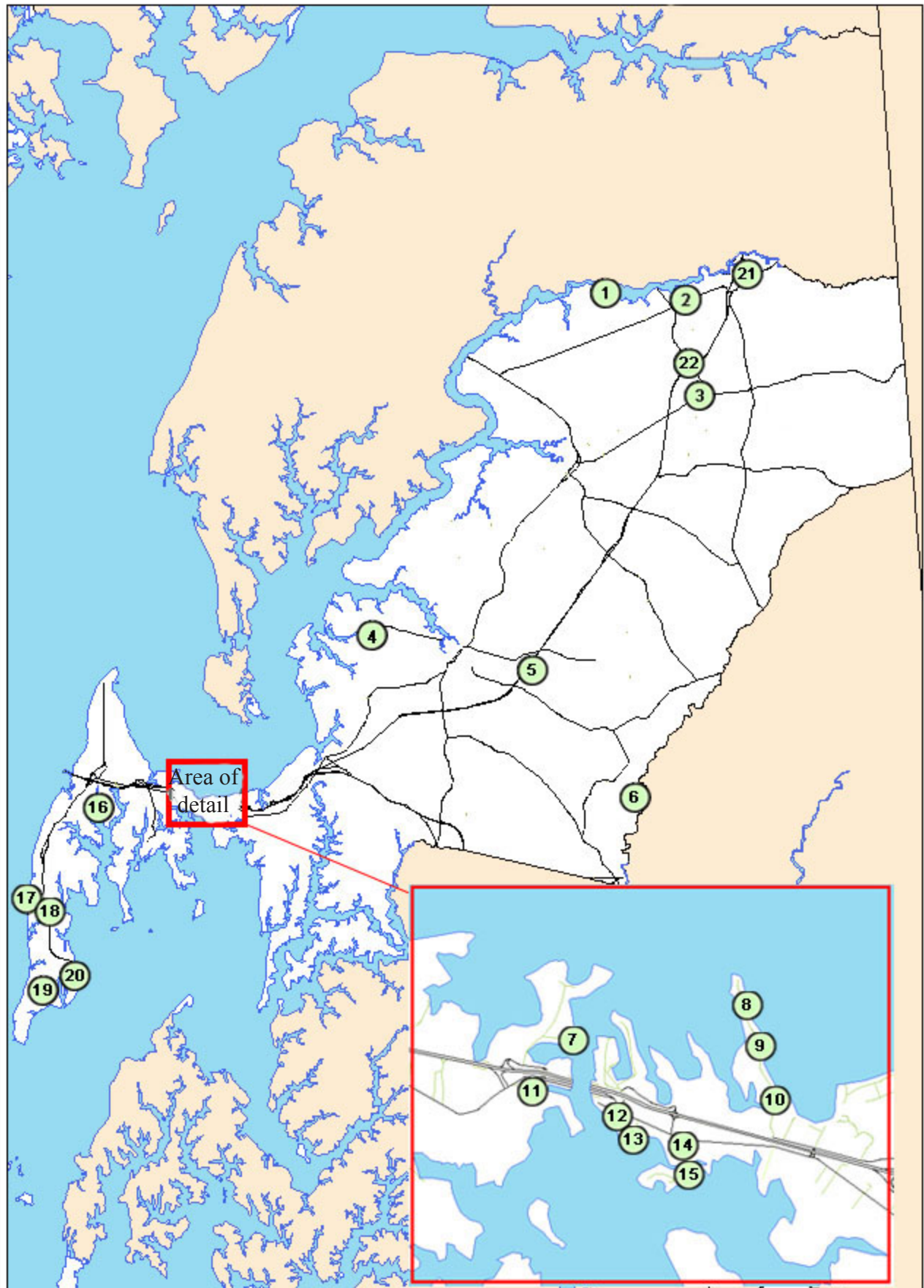
Prince George's County
Dry Hydrants

Queen Anne's County

Map #	Hydrant Address
1	Deep Landing Road @ ramp
2	Rt. 544 & Jungle Jim Road
3	Rt. 290 & Rt. 300
4	Spiderweb Road/Creek Point
5	MFRI Center
6	Evelyn Road Bridge over Tuckahoe
7	DNR Police Boat Ramp
8	1022 Long Point Road
9	914 Long Point Road
10	606 Long Point Road
11	ALS Building
12	Crab Deck Restaurant
13	Wells Cove (by jetty)
14	Oyster Cove Marina Basin
15	Oyster Cove Point
16	Kent Island Manor & Rt. 8
17	KentMor Marina
18	Blue Heron Golf Course
19	Kent Point & Keen's Farm Lane
20	Cove Creek
21	Rt. 313 & Unicorn Branch
22	Rt. 301 & Rt. 290

Other Locations

_____	_____
_____	_____
_____	_____
_____	_____
_____	_____
_____	_____
_____	_____
_____	_____
_____	_____
_____	_____



0 2 4 8 Miles

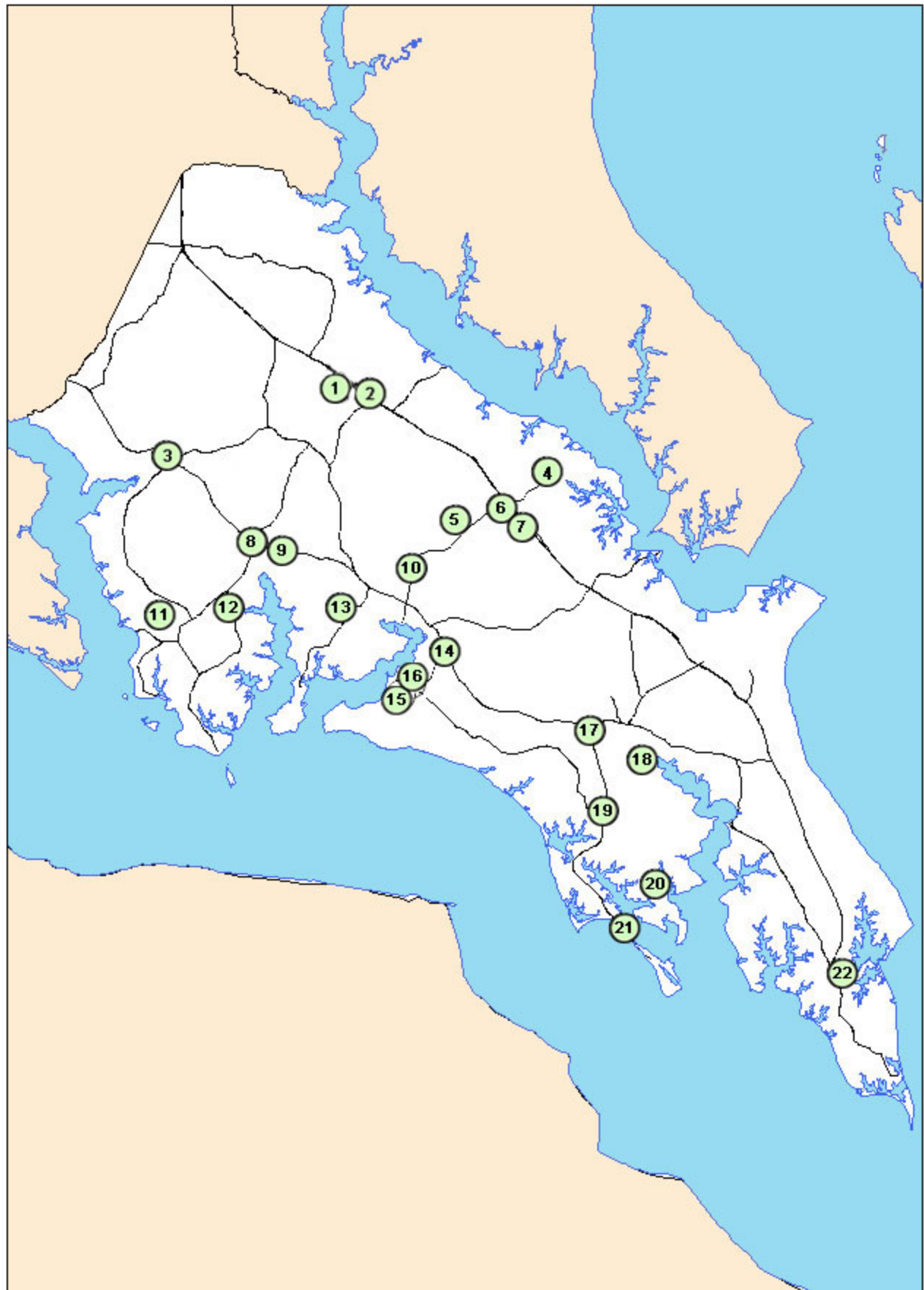
Queen Anne's County
Dry Hydrants

St. Mary's County

Map #	Hydrant Address
1	Laurel Grove Road, Laurel Grove
2	Three Notch Road, Oakville
3	Budds Creek Road, Chaptico
4	Sotterley Road, Callis Pond
5	Barnsby Lane, Hollywood
6	FWD Drive, Hollywood
7	St. John's Road, Dillow Pond
8	Budds Creek Road, Hurry Pond
9	23030 Budds Creek Road, Guy Farm
10	Davis Professional Park Hollywood Road
11	Bushwood Road & Ignatius Mattingly Lane
12	Oakley Road, Nelson Farm
13	Wathen Road
14	Leonardtown Middle School, Rt. 5
15	Breton Beach Road, Maryland Rock
16	Foxes Point Road, Maryland Rock
17	Piney Point Road, Callaway
18	Flat Iron Road
19	Piney Point Road, Valley Lee, Dean Pond
20	Cherryfield Road, Drayden
21	Piney Point Boat Ramp, Piney Point Road
22	Point Lookout Road, Ridge

Other Locations

_____	_____
_____	_____
_____	_____
_____	_____
_____	_____
_____	_____
_____	_____
_____	_____
_____	_____
_____	_____



0 2 4 8 Miles

St. Mary's County
Dry Hydrants

Somerset County

Map # Hydrant Address

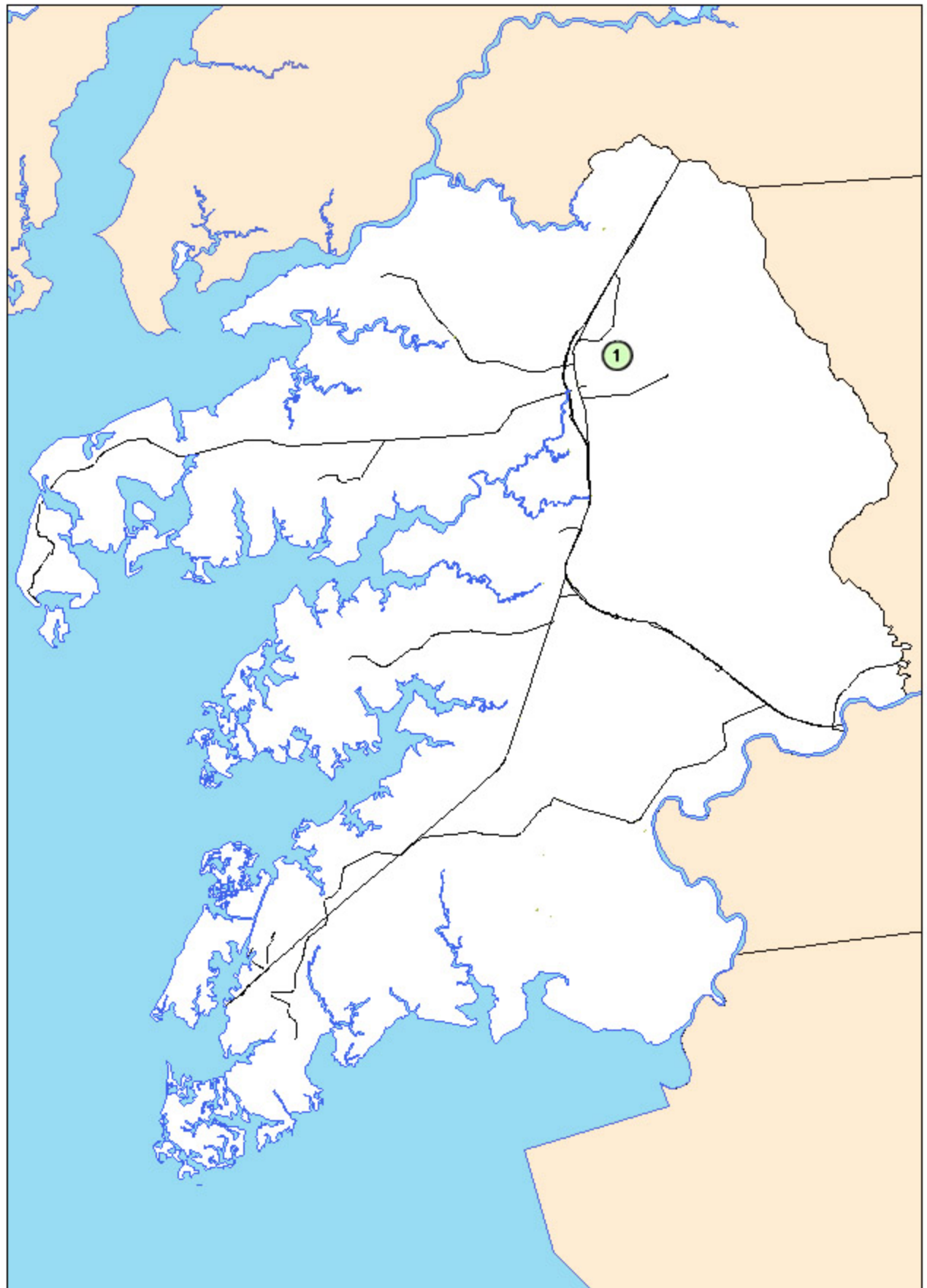
1 MFRI Center UMES



Bridge Installation

Other Locations

_____	_____
_____	_____
_____	_____
_____	_____
_____	_____
_____	_____
_____	_____
_____	_____



0 2 4 8 Miles Somerset County
Dry Hydrants

Talbot County

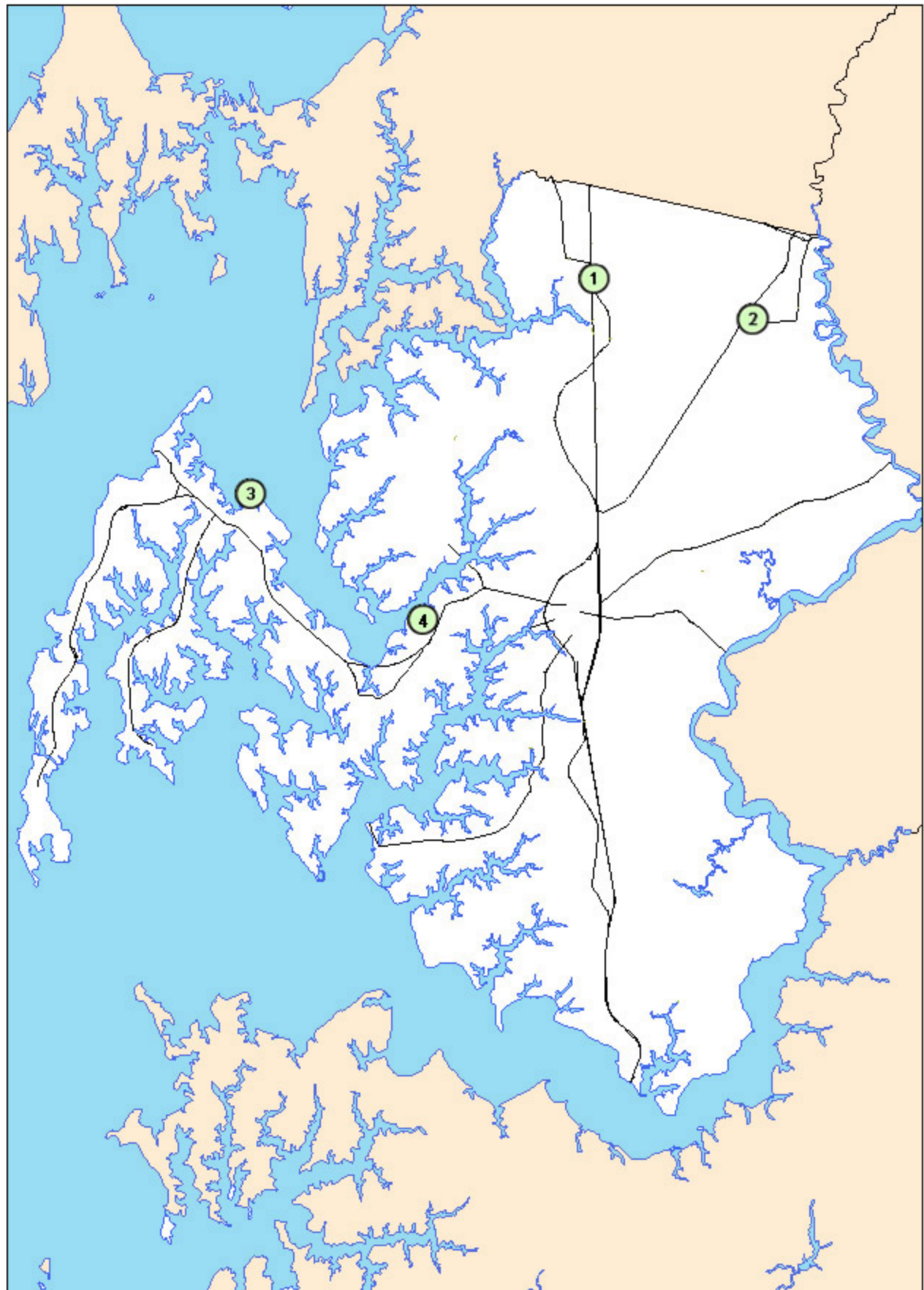
Map #	Hydrant Address
1	Rt.50, Skipton
2	Bethany House, Wallys Way
3	Harbortown Resort Hotel
4	MEBA Engineering School



Hydrant Testing

Other Locations

_____	_____
_____	_____
_____	_____
_____	_____
_____	_____
_____	_____
_____	_____
_____	_____
_____	_____
_____	_____



0 2 4 8 Miles

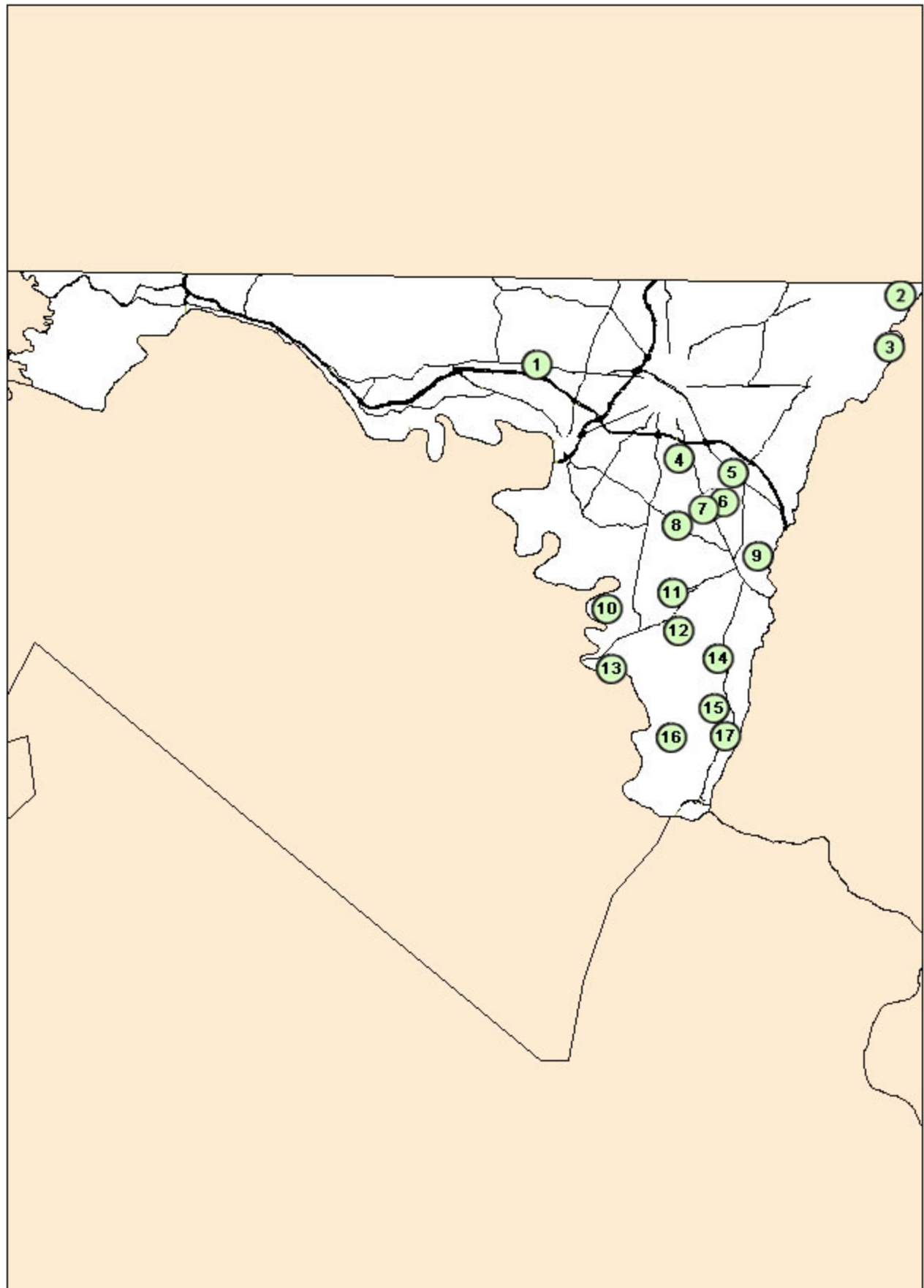
Talbot County
Dry Hydrants

Washington County

Map #	Hydrant Address
1	Next to Wilson Bridge at picnic area along Rt. 40
2	In Lake Royer at Fort Ritchie
3	24726 Raven Rock Road
4	Intersection of Wagaman & Garis Shop Roads
5	Rt. 40 near bridge over Beaver Creek
6	Toms Road at Beaver Creek
7	On bridge over Beaver Creek on Roxbury Road
8	Devils Backbone Park
9	Intersection of Boonsboro Mountain Road and Apple Drive
10	Underground tanks at Potomac Valley Farms
11	Intersection of Mansfield and Keedysville Roads
12	5233 Porterstown Road
13	In pond at 17150 Canal Road
14	On Bridge at Millbrook Road near Hogmaw Road
15	3150 Kaetzel Road
16	John Brown Farm at 2410 Chestnut Grove Road
17	Brownsville Pond along Route 67

Other Locations

_____	_____
_____	_____
_____	_____
_____	_____
_____	_____
_____	_____
_____	_____
_____	_____
_____	_____
_____	_____



0 2 4 8 Miles
|-----|-----|-----|-----|

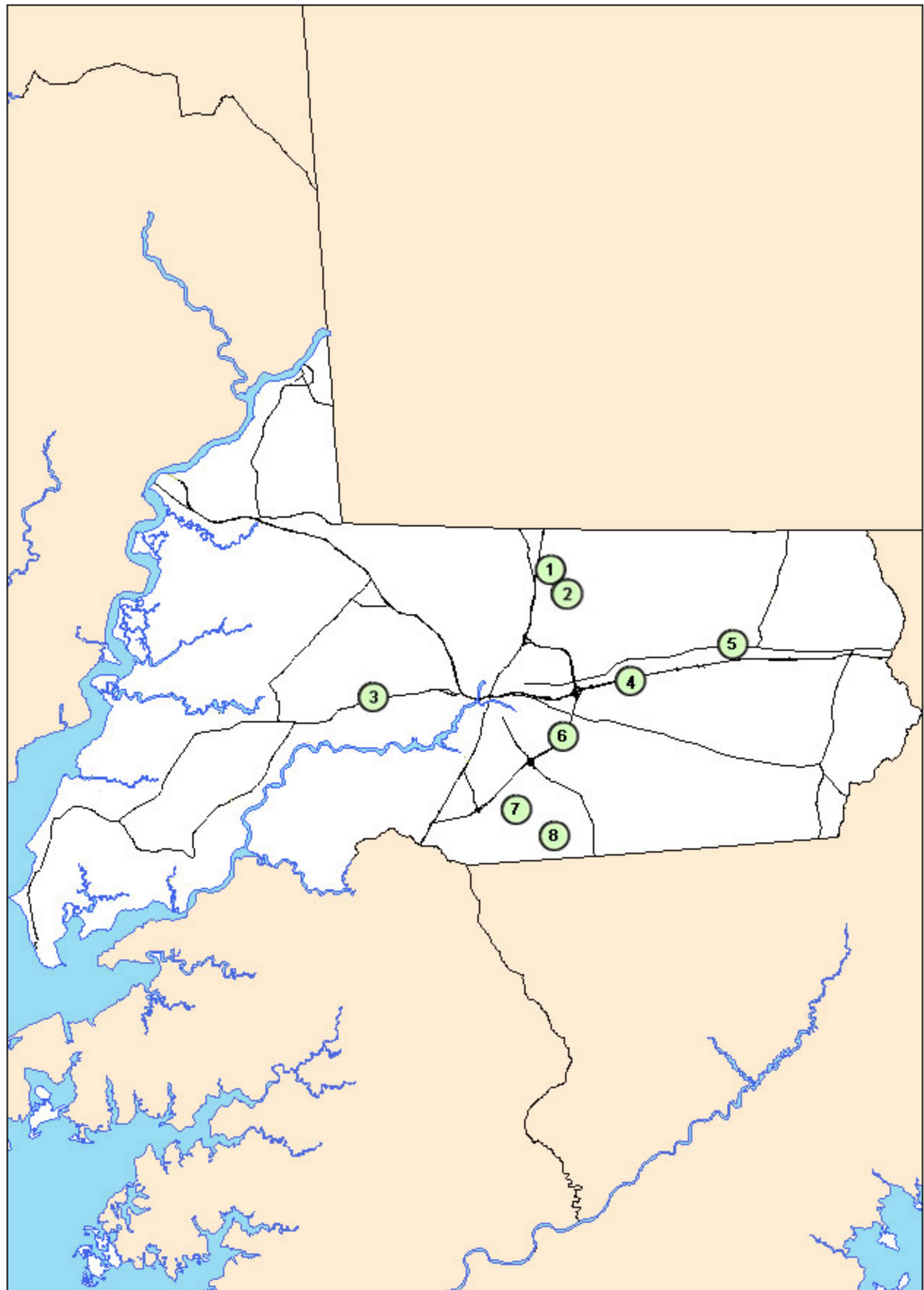
Washington County
Dry Hydrants

Wicomico County

Map #	Hydrant Address
1	Williams Mill Pond
2	Dagsboro Road and Rum Ridge Road
3	Nanticoke Road and Riawakin Pond
4	Wor-Wic Tech
5	Rt. 346, Pittsville Pine Bark Company
6	Schumaker Drive, Parker Pond
7	Jackson Road near Union Church
8	Fox Chase Drive, Fruitland

Other Locations

_____	_____
_____	_____
_____	_____
_____	_____
_____	_____
_____	_____
_____	_____
_____	_____
_____	_____
_____	_____



0 2 4 8 Miles

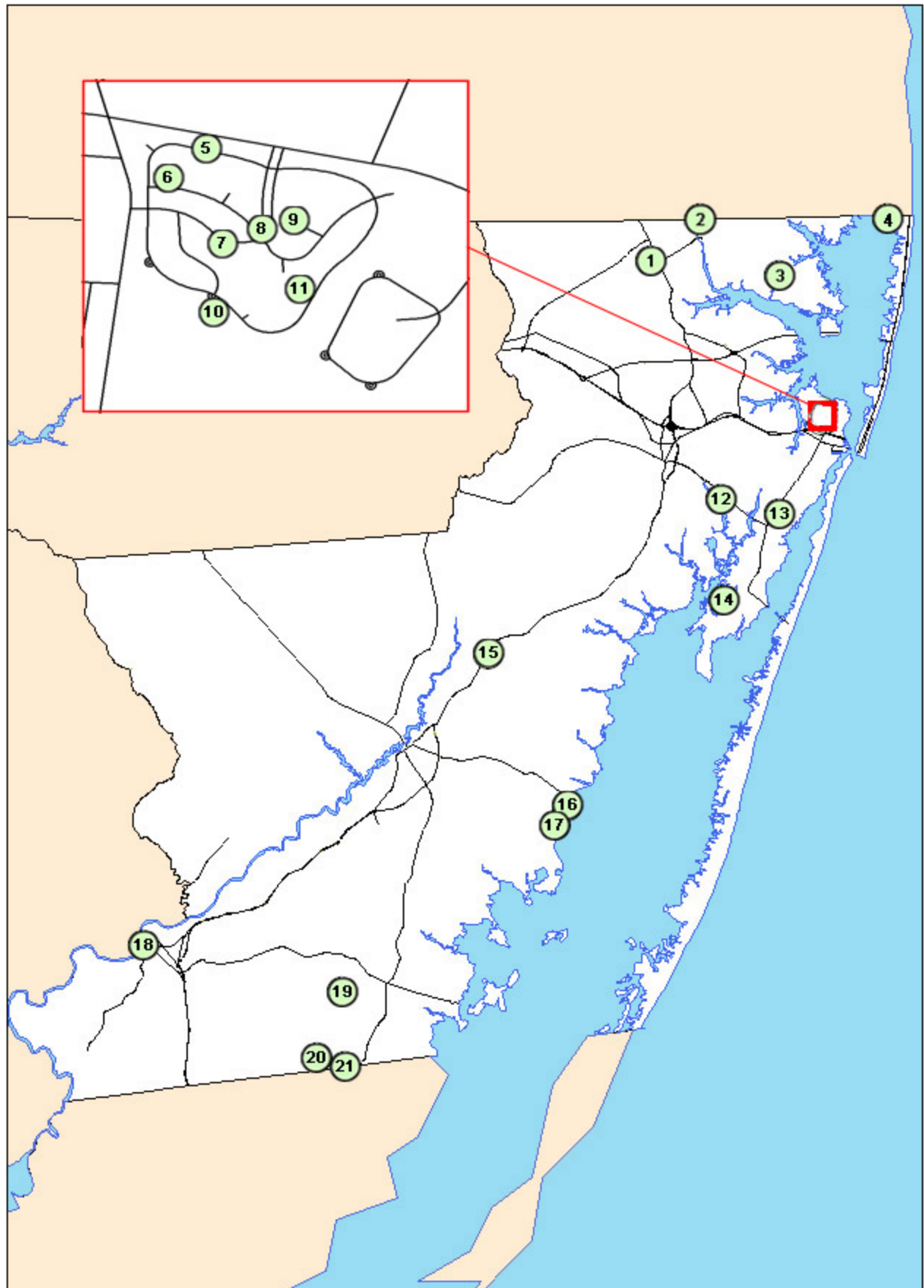
Wicomico County
Dry Hydrants

Worcester County

Map #	Hydrant Address
1	Perdue Experimental Farm
2	Perdue Hatchery #12
3	Todd Industrial Park Pond
4	Nantucket Point/Madison Avenue
5	Whisper Trace Drive, Oyster Harbor
6	Bent Creek Drive, Oyster Harbor
7	Broken Sound Boulevard, Oyster Harbor
8	Broken Sound Boulevard, Oyster Harbor
9	Willow Dale Cour, Oyster Harbor
10	Whisper Trace Drive, Oyster Harbor
11	Whisper Trace Drive, Oyster Harbor
12	Rt.376, Stray Fox
13	Assateague Point Golf Course
14	Ocean City Golf Course
15	MFRI Center
16	Bayside Road
17	Tan House Road
18	Rt. 113 (Business) Drawbridge
19	Little Mill Road
20	Sheephouse Road
21	Swangut Road

Other Locations

_____	_____
_____	_____
_____	_____
_____	_____
_____	_____
_____	_____
_____	_____
_____	_____



0 2 4 8 Miles

Worcester County
Dry Hydrants

Cistern Installation



DNR Forest Service Staff Contacts:

Headquarters	<p>Monte Mitchell, State Fire Supervisor MD DNR Forest Service 580 Taylor Avenue, E-1 Annapolis, Maryland 21401 Phone: 410-260-8503 Fax: 410-260-8595 Email: mmitchell@dnr.state.md.us</p> <p>Clair (Pat) Patterson III, GIS/GIT Manager Phone: 410-260-8512 Fax: 410-260-8595 Email: ppatterson@dnr.state.md.us</p>
Western	<p>Ric Lillard, Regional Fire Manager MD DNR Forest Service - Green Ridge Fire Center 28800 Headquarters Drive, NE Flintstone, Maryland 21530-9525 Phone: 301-478-2976 Fax: 301-478-2813 Email: rlillard@dnr.state.md.us Counties: Allegany, Frederick, Garrett, Washington</p>
Central & Southern	<p>John Fisher, Regional Fire Manager MD DNR Forest Service 10201 Bee Oak Road Brandywine, Maryland 20613 Phone: 301-579-6551 Fax: 301-579-6772 Email: jfisher@dnr.state.md.us Central Counties: Baltimore, Carroll, Cecil, Harford, Howard, Montgomery Southern Counties: Anne Arundel, Calvert, Charles, Prince George, St Mary's</p>
Eastern	<p>Chris Robertson, Regional Fire Manager MD DNR Forest Service 201 Baptist Street, Suite 22 Salisbury, Maryland 21801 Phone: 410-713-3864 Fax: 410-713-3869 Email: crobertson@dnr.state.md.us Counties: Caroline, Dorchester, Kent, Queen Anne, Somerset, Talbot, Wicomico, Worcester</p>



Maryland Department of Natural Resources

Forest Service
580 Taylor Avenue, E-1
Annapolis, MD 21401

Phone 410-260-8531, Forest Service
TTY via Maryland Relay: 711 (Within MD)
(800) 735-2258 (Out of State)
Toll Free #: 1-877-620-8DNR ext 8531
<http://www.dnr.maryland.gov>
Publication #: 02-4232008-302

Forest Service County Office Phone Numbers

Allegany	301-777-2137	Howard	410-442-2080
Anne Arundel	410-360-8421	Kent	410-778-4439
Baltimore	410-665-5820	Montgomery	301-854-6060
Calvert	410-535-1303	Prince George	410-360-8421
Caroline	410-479-1623	Queen Anne	410-819-4120
Carroll	410-848-9290	St Mary's	301-880-2745
Cecil	410-287-5777	Somerset	410-651-2004
Charles	301-934-2543	Talbot	410-479-1623
Dorchester	410-228-1861	Washington	301-791-4733
Frederick	301-473-8417	Wicomico	410-543-1950
Garrett	301-334-3296	Worcester	410-632-1955
Harford	410-836-4551		

The facilities and services of the Maryland Department of Natural Resources are available to all without regard to race, color, religion, sex, sexual orientation, age, national origin, physical or mental disability.

This document is available in alternative format upon request from a qualified individual with a disability.