





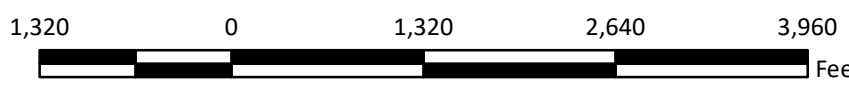


Legend

-  Proposed Public Access/Trail - 8 ft. Wide
-  Current Pocomoke River Wildlands - 444.57 ac.
-  Proposed Public Access/Trail - 1.99 ac.
-  Pocomoke River Wildlands Proposed Addition - 81.62 ac.
-  Pocomoke State Forest
-  Pocomoke River State Park

Scale: 1:15,840
 Prepared by: ASC
 Date: 9/3/2020



This map is for planning purposes only.
 This map is not a boundary survey.

