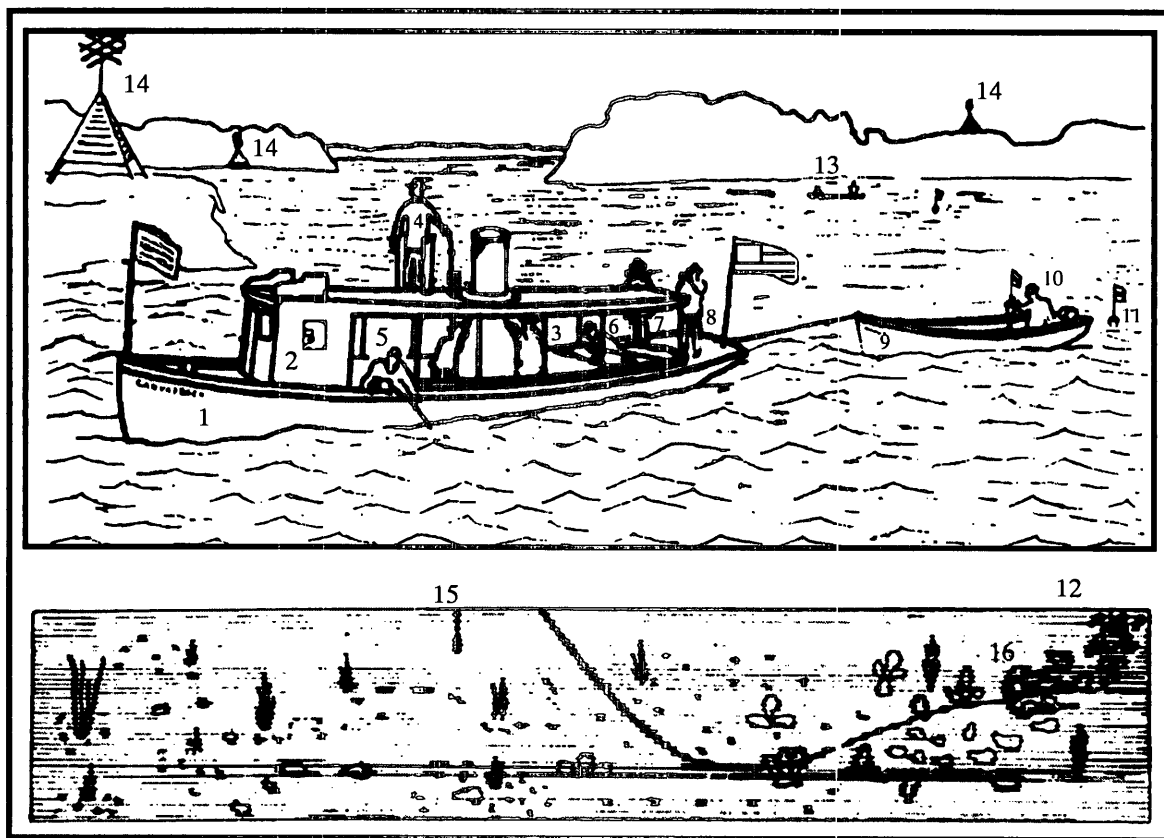


MARYLAND'S HISTORIC OYSTER BOTTOM

A GEOGRAPHIC REPRESENTATION OF THE TRADITIONAL NAMED OYSTER BARS



Maryland Department of Natural Resources
Fisheries Service
Cooperative Oxford Laboratory
Mapping and Analysis Project
October 1997

Cover Illustration:

Sketch Illustrating Methods of Conducting the Survey of the Oyster Grounds of Maryland.

1, Launch "Canvasback;" 2, Coxswain ; 3, Machinist ; 4, Leadsman ; 5, Local Oysterman, with "chain-wire apparatus;" 6, Recorder ; 7 and 8, Engineer ; 9, Buoy Boat ; 10, Buoy Tender ; 11, Buoy marking station for examination ; 12, Bottom beneath survey boat ; 13, Investigator making an examination at one of the stations marked by a buoy ; 14, Signals or triangulation station established by the U.S. Coast and Geodetic Survey ; 15, Leadline ; 16, Chain-wire apparatus.

[Reproduced from Grave (1912)]

Notice:

The oyster bottom described and depicted in this publication does not represent the official Natural Oyster Bars defined by statute in the Annotated Code of Maryland. As such, the charts and depictions shown within should not be construed as the boundaries of the current legal oyster bars. These depictions are representations of the historic bottom as charted prior to the present legally designated Natural Oyster Bars. For information concerning the legal oyster bar definitions, consult the Maryland Natural Resources Police Hydrographic Operations or the Cooperative Oxford Laboratory Mapping and Analysis Project.

Maryland Department of Natural Resources - October 1997

Report Preparation

Gary F. Smith

Data Acquisition and Programming

Leslie Lyons

Ann McManus

Maps and Tables

Kimberly Insley

Ann McManus

Programming Assistance

Kelly Greenhawk

Special thanks for document review by

Mark Homer Steve Jordan

Chris Judy Vic Kennedy

George Krantz Louis Wright

Don Merrit

Manuscript Review

Jane Keller

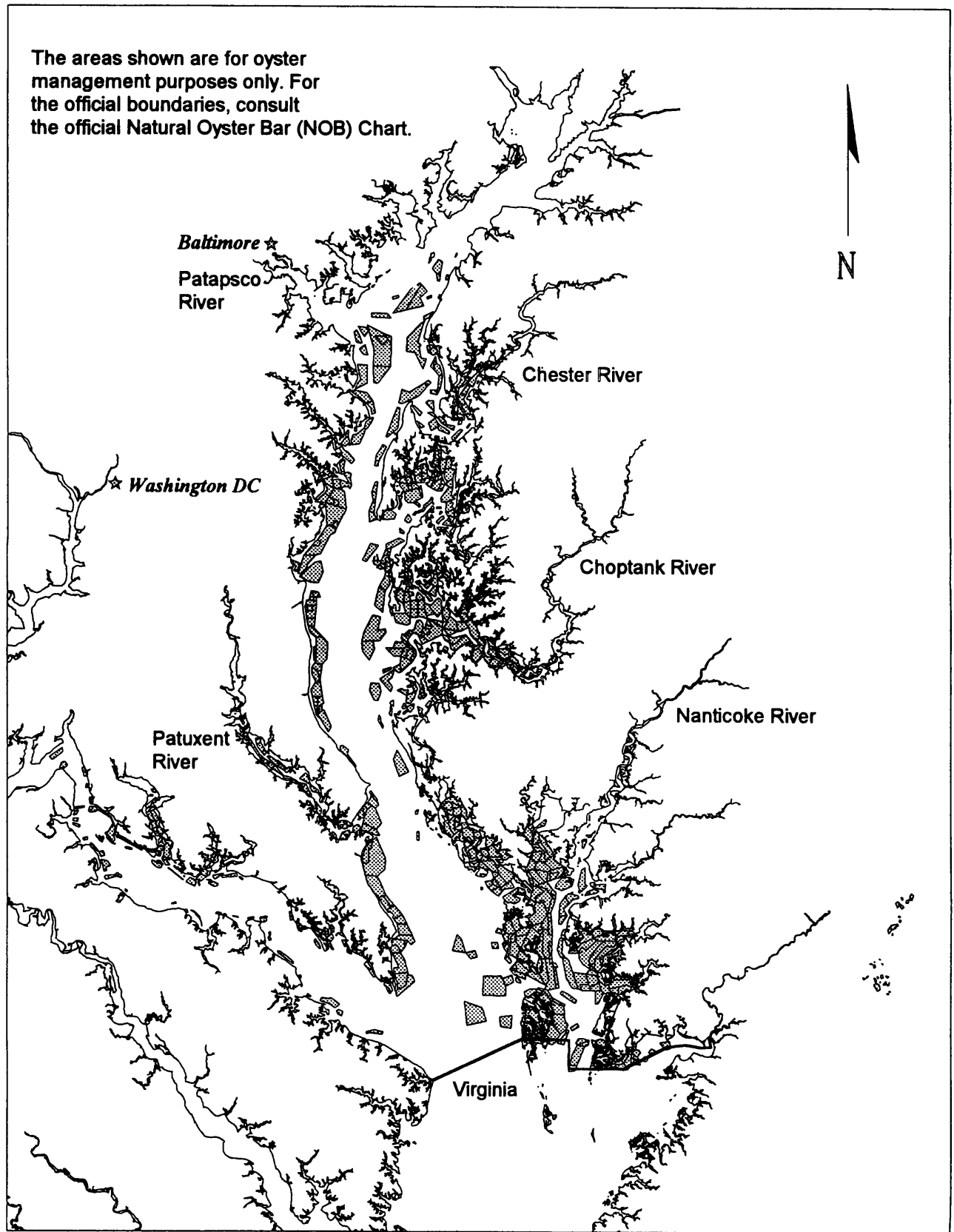
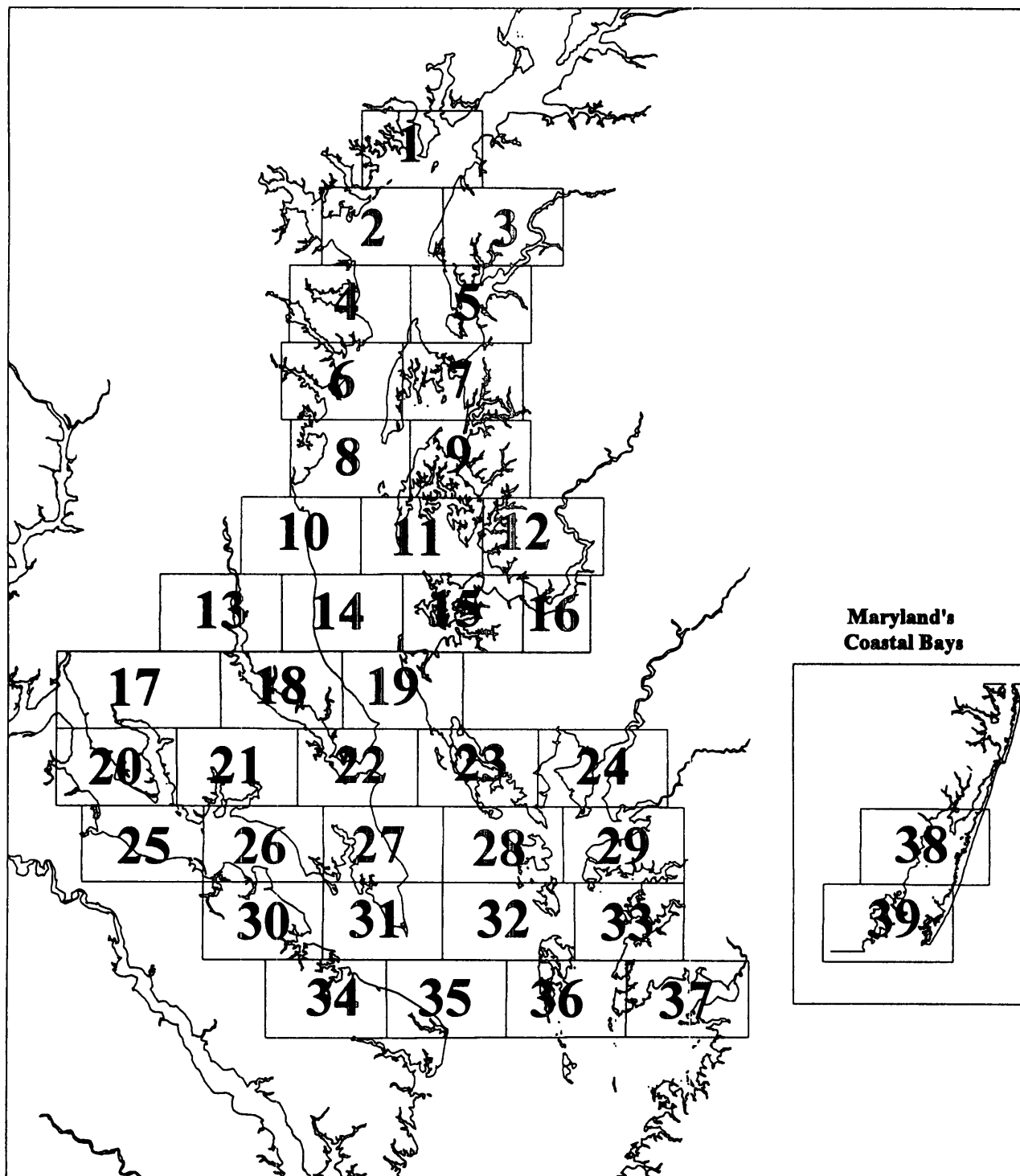


Figure 1. Maryland Historic Oyster Bottom. Depiction based on the MDNR spatial data file - MDOYSBRS. Shaded regions are named oyster bottom.

Appendix E

Charts of Maryland's Named Oyster Bottom



Individual map boundaries closely approximate original chart boundaries of the 1983 Natural Oyster Bar Charts (NOB's). The insert represents chart locations for Maryland's coastal bays.

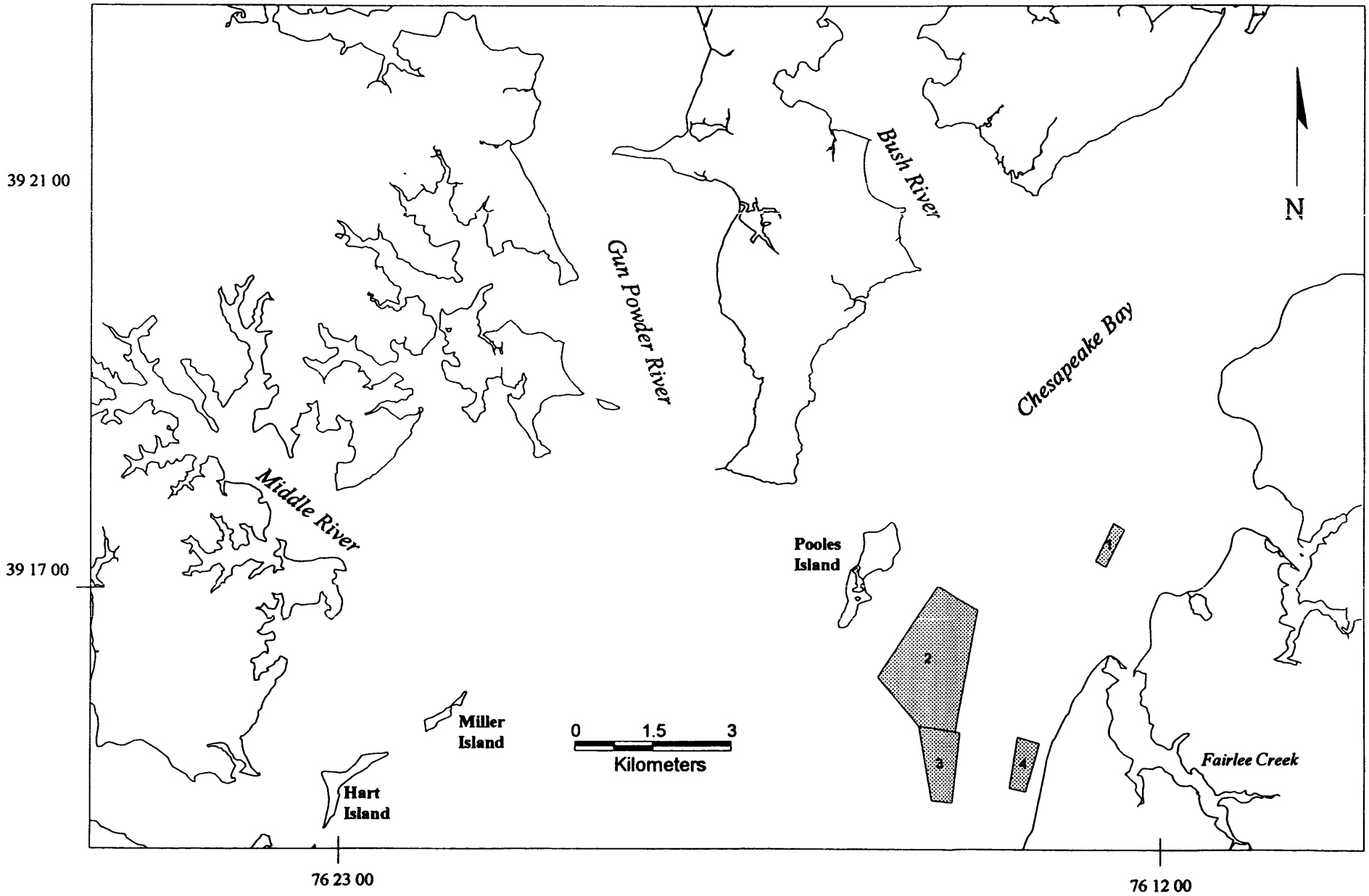
Scale between map pages varies. Latitudes and Longitudes are in degrees and minutes. Oyster bars not completely located within page boundaries are not numbered or listed for that individual page. Information in columns is as described in Appendix D.

Appendix E-1

#	BARCODE	BARNAME	REGION	CO
1	UBEPS0	PHOENIX SHOAL	UPPER BAY EAST	KE
2	UBWPI0	POOLES ISLAND	UPPER BAY WEST	KE

#	BARCODE	BARNAME	REGION	CO
3	UBWCL0	COAL LUMP	UPPER BAY WEST	KE
4	UBEDS0	DEEP SHOAL	UPPER BAY EAST	KE

Appendix E-1

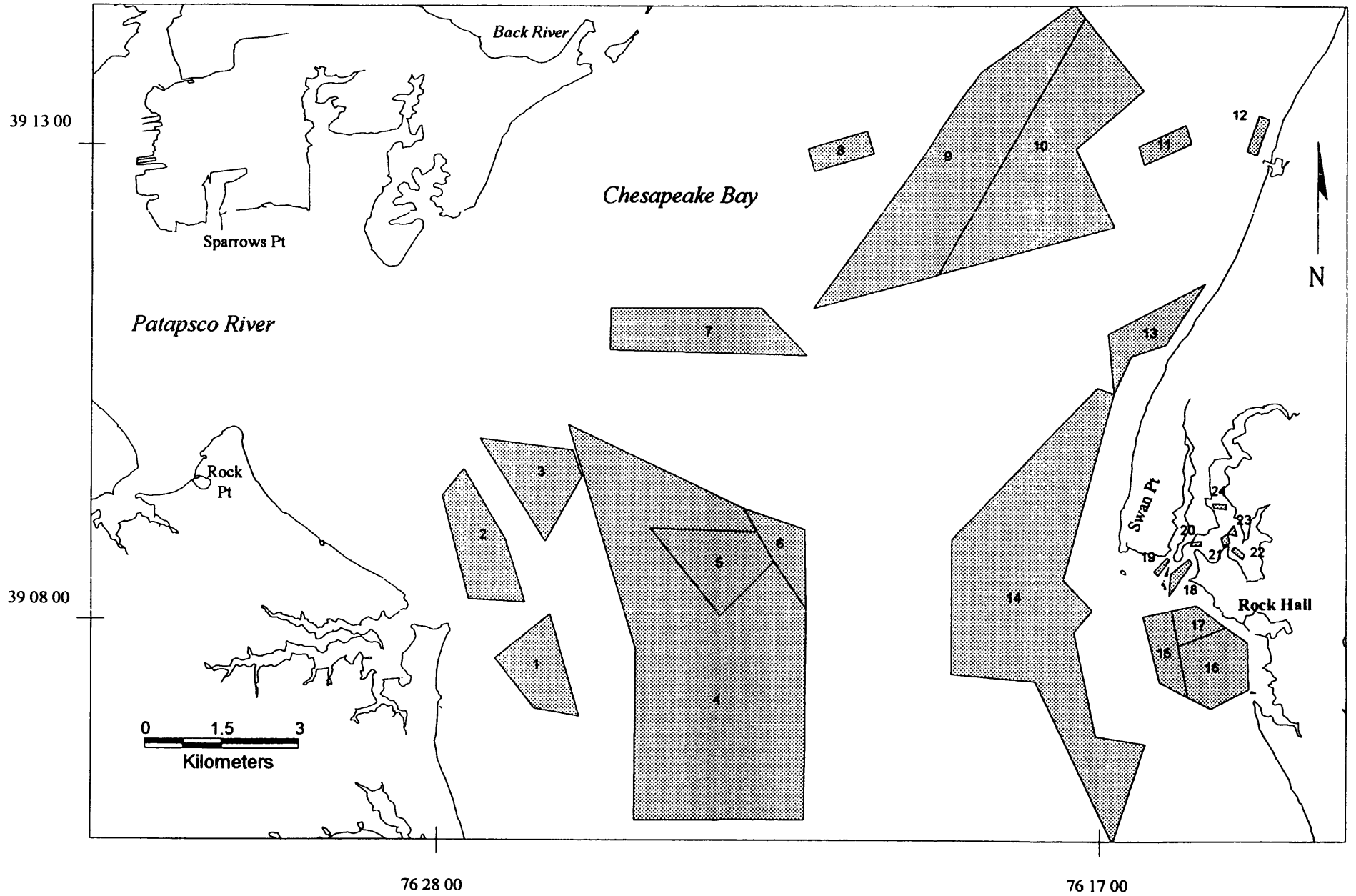


Appendix E-2

#	BARCODE	BARNAME	REGION	CO
1	UAABS0	BODKIN POINT SOUTH	UPPER ANNE ARUNDEL SHORE	AA
2	UAABN0	BODKIN POINT NORTH	UPPER ANNE ARUNDEL SHORE	AA
3	UAASF0	SEVEN FOOT KNOLL	UPPER ANNE ARUNDEL SHORE	AA
4	UAAL0	LUMPS EAST OF CRAIGHILL CHANNEL	UPPER ANNE ARUNDEL SHORE	AA
5	UAASK0	SIXFOOT KNOLL	UPPER ANNE ARUNDEL SHORE	AA
6	UAANF0	NINE FOOT KNOLL	UPPER ANNE ARUNDEL SHORE	AA
7	UBWMW0	MAN O WAR SHOALS	UPPER BAY WEST	BA
8	UBWMIO	MILLERS ISLAND	UPPER BAY WEST	BA
9	UBWTT0	TEA TABLE	UPPER BAY WEST	KE
10	UBWGL0	GALES LUMPS	UPPER BAY WEST	KE
11	UBWMB0	MITCHELLS BLUFF BUOY	UPPER BAY WEST	KE
12	UBETL0	TOLCHESTER LUMP	UPPER BAY EAST	KE

#	BARCODE	BARNAME	REGION	CO
13	UBEHO0	HODGES	UPPER BAY EAST	KE
14	UBESP0	SWAN POINT	UPPER BAY EAST	KE
15	LCHMD0	MUDDY DRAIN	LOWER CHESTER RIVER	KE
16	LCHHU0	HUNTINGFIELD	LOWER CHESTER RIVER	KE
17	LCHWF0	WINDMILL FLATS	LOWER CHESTER RIVER	KE
18	LCHLN0	LITTLE NECK	LOWER CHESTER RIVER	KE
19	LCHTC0	TAVERN CREEK	LOWER CHESTER RIVER	KE
20	LCHDL0	DEEP LANDING HOLE	LOWER CHESTER RIVER	KE
21	LCHWH0	WHITE HORSE	LOWER CHESTER RIVER	KE
22	LCHTH0	THE HAVEN	LOWER CHESTER RIVER	KE
23	LCHRO0	ROCKHALL	LOWER CHESTER RIVER	KE
24	LCHSC0	SWAN CREEK	LOWER CHESTER RIVER	KE

Appendix E-2

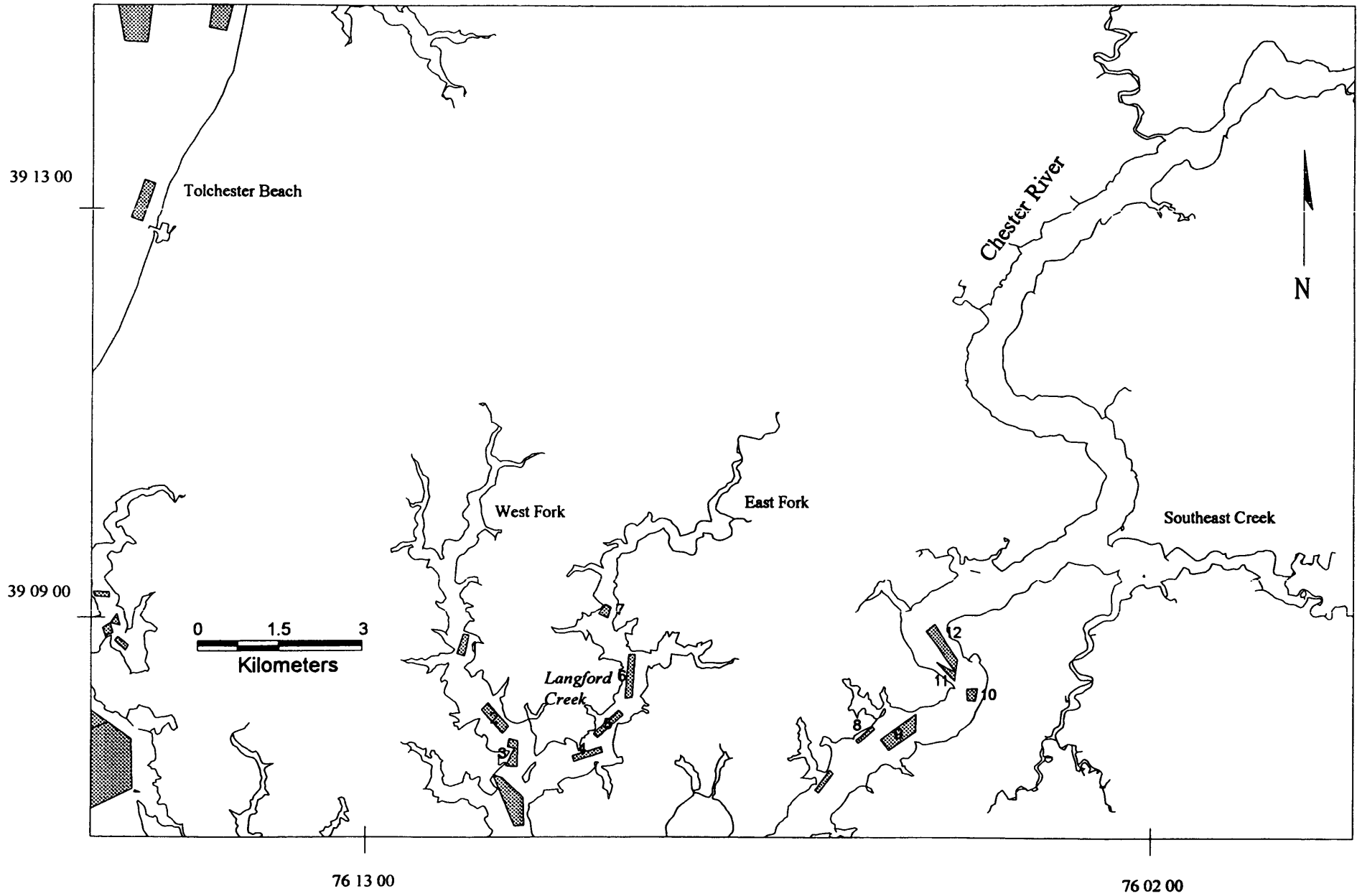


Appendix E-3

#	BARCODE	BARNAME	REGION	CO
1	UCHWP0	WILSON POINT	UPPER CHESTER RIVER	KE
2	UCHEP0	EAGLE POINT	UPPER CHESTER RIVER	KE
3	UCHIP0	ISLAND POINT	UPPER CHESTER RIVER	KE
4	UCHKC0	KINGS CREEK	UPPER CHESTER RIVER	KE
5	UCHBA0	BAILEY	UPPER CHESTER RIVER	KE
6	UCHPH0	PHILIPS	UPPER CHESTER RIVER	KE

#	BARCODE	BARNAME	REGION	CO
7	UCHWA0	WARE	UPPER CHESTER RIVER	KE
8	UCHHA0	HADDAWAY	UPPER CHESTER RIVER	KE
9	UCHHO0	HOLLYDAY	UPPER CHESTER RIVER	QA
10	UCHBW0	BOOKER WHARF	UPPER CHESTER RIVER	QA
11	UCHMP0	MELTON POINT	UPPER CHESTER RIVER	KE
12	UCHNO0	NORTHWEST	UPPER CHESTER RIVER	QA

Appendix E-3

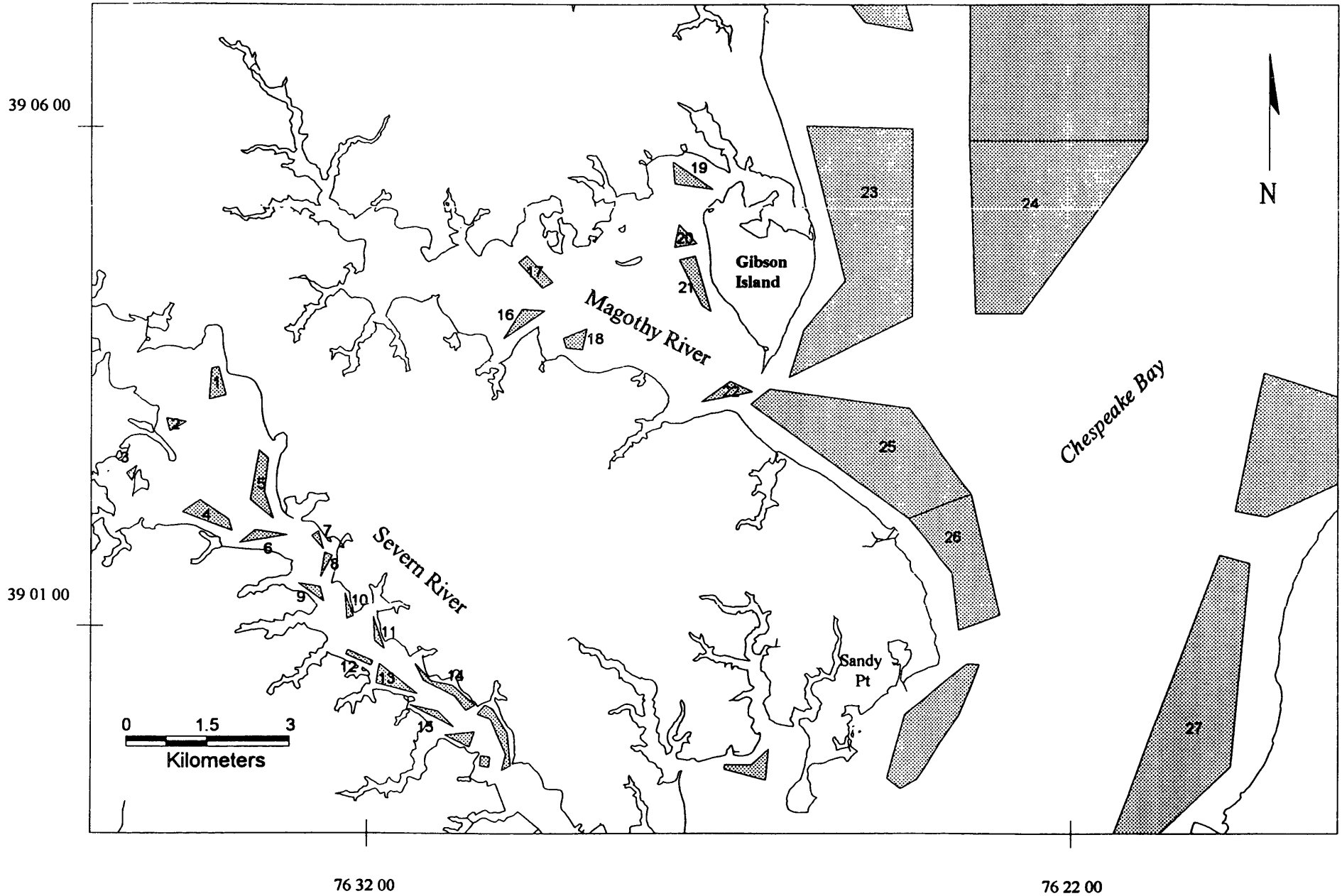


Appendix E-4

#	BARCODE	BARNAME	REGION	CO
1	SVRRU0	ROCK POINT UPPER	SEVERN RIVER	AA
2	SVRRB0	ROUND BAY	SEVERN RIVER	AA
3	SVRB10	BIG ISLAND	SEVERN RIVER	AA
4	SVRPP0	POPPIN POINT	SEVERN RIVER	AA
5	SVRAP0	ARNOLD POINT	SEVERN RIVER	AA
6	SVRBRO	BREWER	SEVERN RIVER	AA
7	SVRAC0	AISQUITH CREEK	SEVERN RIVER	AA
8	SVRPO0	POINT	SEVERN RIVER	AA
9	SVRCLO	CLEM POINT	SEVERN RIVER	AA
10	SVRCH0	CHASE	SEVERN RIVER	AA
11	SVRRL0	ROCK POINT LOWER	SEVERN RIVER	AA
12	SVRSA0	SALTWORKS	SEVERN RIVER	AA
13	SVRSP0	SHARP POINT	SEVERN RIVER	AA
14	SVRTH0	TRACES HOLLOW	SEVERN RIVER	AA

#	BARCODE	BARNAME	REGION	CO
15	SVRWA0	WADE	SEVERN RIVER	AA
16	MGRUM0	UMPHASIS	MAGOTHY RIVER	AA
17	MGRPA0	PARK	MAGOTHY RIVER	AA
18	MGRBL0	BLACK	MAGOTHY RIVER	AA
19	MGRSB0	SILLERY BAY	MAGOTHY RIVER	AA
20	MGRPH0	PEACH HILL	MAGOTHY RIVER	AA
21	MGRWE0	WELCH	MAGOTHY RIVER	AA
22	MGRPE0	PERSIMMON	MAGOTHY RIVER	AA
23	UAAMP0	MOUNTAIN POINT	UPPER ANNE ARUNDEL SHORE	AA
24	UAABE0	BELVEDERE	UPPER ANNE ARUNDEL SHORE	AA
25	UAAOM0	OUTER MAGOTHY	UPPER ANNE ARUNDEL SHORE	AA
26	UAASN0	SANDY POINT NORTH	UPPER ANNE ARUNDEL SHORE	AA
27	KESBC0	BROAD CREEK	KENT SHORE	QA

Appendix E-4

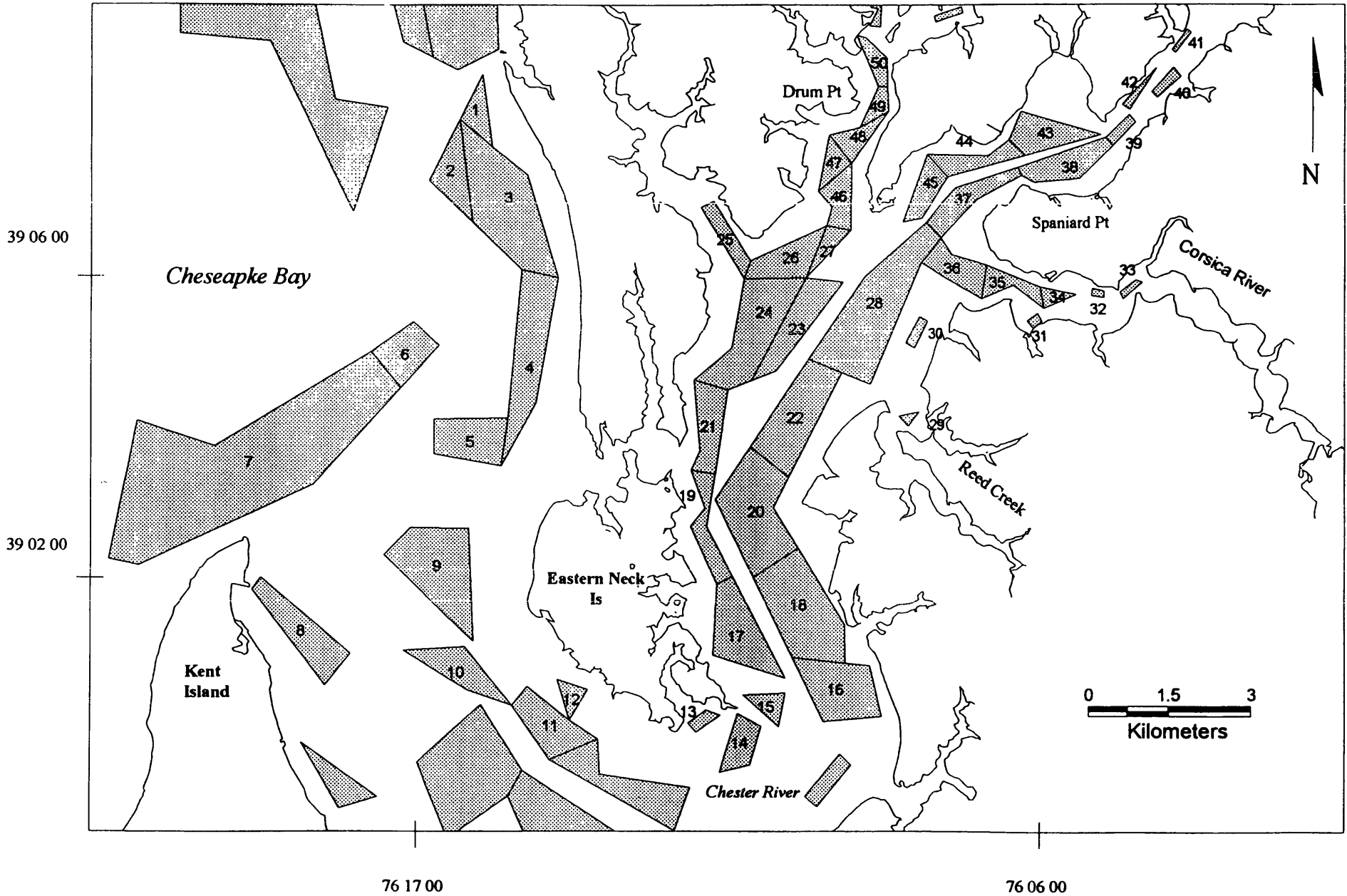


Appendix E-5

#	BARCODE	BARNAME	REGION	CO
1	LCHGSO	GUM SPRING	LOWER CHESTER RIVER	KE
2	LCHUBO	UNDER THE BAR	LOWER CHESTER RIVER	KE
3	LCHWMO	WHITE MARSH	LOWER CHESTER RIVER	KE
4	LCHHTO	HICKORY THICKET	LOWER CHESTER RIVER	KE
5	LCHELO	ENTRANCE LUMPS	LOWER CHESTER RIVER	KE
6	LCHENO	EAST NECK BAY	LOWER CHESTER RIVER	KE
7	LCHLPO	LOVE POINT	LOWER CHESTER RIVER	QA
8	LCHSBO	STRONG BAY	LOWER CHESTER RIVER	QA
9	LCHWB0	WICKES BEACH	LOWER CHESTER RIVER	KE
10	LCHDR0	DREDGE ROCK	LOWER CHESTER RIVER	KE
11	LCHMU0	MUD	LOWER CHESTER RIVER	KE
12	LCHSS0	SIDE SHOAL	LOWER CHESTER RIVER	KE
13	UCHHC0	HAIL CREEK	UPPER CHESTER RIVER	KE
14	UCHHP0	HAIL POINT	UPPER CHESTER RIVER	KE
15	UCHBBO	BLACK BUOY	UPPER CHESTER RIVER	KE
16	UCHCIO	CARPENTER ISLAND	UPPER CHESTER RIVER	QA
17	UCHDU0	DURDIN	UPPER CHESTER RIVER	KE
18	UCHHR0	HORSE RACE	UPPER CHESTER RIVER	QA
19	UCHBE0	BELTS	UPPER CHESTER RIVER	KE
20	UCHPI0	PINEY POINT	UPPER CHESTER RIVER	QA
21	UCHBP0	BAY BUSH POINT	UPPER CHESTER RIVER	KE
22	UCHHD0	HELLS DELIGHT	UPPER CHESTER RIVER	QA
23	UCHCM0	CHESTER RIVER MIDDLEGROUND	UPPER CHESTER RIVER	KE
24	UCHBLO	BLUFF POINT	UPPER CHESTER RIVER	KE
25	UCHLIO	LIMEKILN	UPPER CHESTER RIVER	KE

#	BARCODE	BARNAME	REGION	CO
26	UCHWB0	WILLOW BOTTOM	UPPER CHESTER RIVER	KE
27	UCHNIO	NICHOLS	UPPER CHESTER RIVER	KE
28	UCHOF0	OLD FIELD	UPPER CHESTER RIVER	QA
29	UCHRE0	REEDS	UPPER CHESTER RIVER	QA
30	UCHRC0	ROBINS COVE	UPPER CHESTER RIVER	QA
31	UCHEC0	EARLE COVE	UPPER CHESTER RIVER	QA
32	UCHSH0	SHIP POINT	UPPER CHESTER RIVER	QA
33	UCHPP0	POSSUM POINT	UPPER CHESTER RIVER	QA
34	UCHEW0	EMORY WHARF	UPPER CHESTER RIVER	QA
35	UCHTP0	TOWN POINT	UPPER CHESTER RIVER	QA
36	UCHHL0	HOLTON POINT	UPPER CHESTER RIVER	QA
37	UCHSP0	SPANIARD POINT	UPPER CHESTER RIVER	QA
38	UCHEH0	EMORY HOLLOW	UPPER CHESTER RIVER	QA
39	UCHSE0	SHEEP	UPPER CHESTER RIVER	QA
40	UCHMC0	MUMMYS COVE	UPPER CHESTER RIVER	QA
41	UCHSC0	SHIPPEN CREEK	UPPER CHESTER RIVER	KE
42	UCHDP0	DEEP POINT	UPPER CHESTER RIVER	KE
43	UCHCB0	COMMEGYS BIGHT	UPPER CHESTER RIVER	KE
44	UCHCLO	CLIFF	UPPER CHESTER RIVER	KE
45	UCHEB0	EBB POINT	UPPER CHESTER RIVER	KE
46	UCHHU0	HUDSON	UPPER CHESTER RIVER	KE
47	UCHST0	SAND THISTLE	UPPER CHESTER RIVER	KE
48	UCHBH0	BOATHOUSE	UPPER CHESTER RIVER	KE
49	UCHDR0	DRUM POINT	UPPER CHESTER RIVER	KE
50	UCHDC0	DAVIS CREEK	UPPER CHESTER RIVER	KE

Appendix E-5

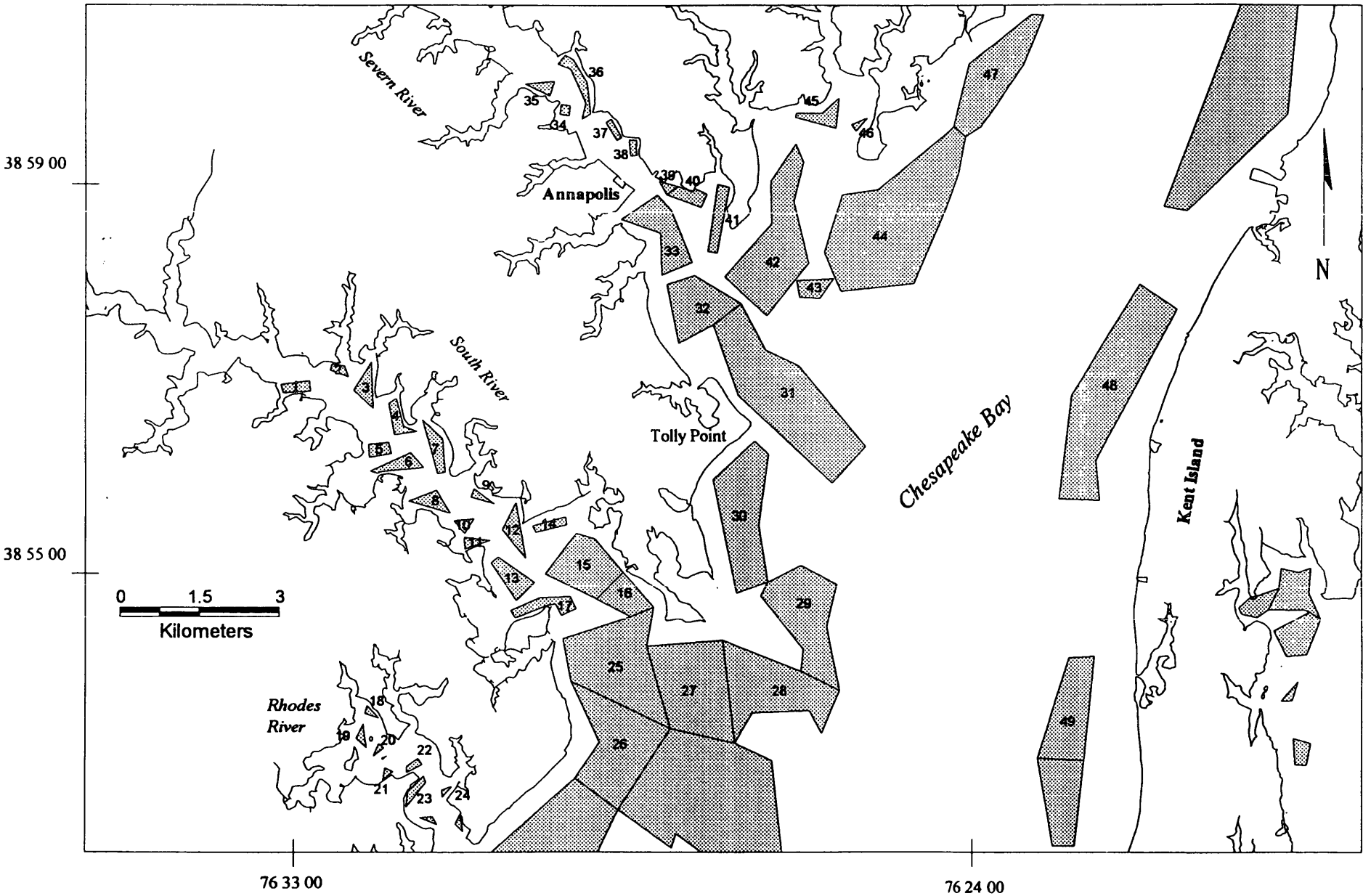


Appendix E-6

#	BARCODE	BARNAME	REGION	CO
1	SORRP0	ROUGH POINT	SOUTH RIVER	AA
2	SORBPO	BEARD POINT	SOUTH RIVER	AA
3	SORDV0	DUVALL	SOUTH RIVER	AA
4	SORAB0	ABERDEEN	SOUTH RIVER	AA
5	SORALO	ALMSHOUSE	SOUTH RIVER	AA
6	SORBR0	BREWER	SOUTH RIVER	AA
7	SORTLO	THUNDER AND LIGHTNING	SOUTH RIVER	AA
8	SORPF0	PURDY FLATS	SOUTH RIVER	AA
9	SORFP0	FOX POINT	SOUTH RIVER	AA
10	SORRK0	ROCK POINT	SOUTH RIVER	AA
11	SORIR0	INNER ROUND POINT	SOUTH RIVER	AA
12	SORHP0	HILL POINT	SOUTH RIVER	AA
13	SOROR0	OUTER ROUND POINT	SOUTH RIVER	AA
14	SORHE0	HILL POINT EAST	SOUTH RIVER	AA
15	SORSR0	SWAN REEF	SOUTH RIVER	AA
16	SORRF0	RULER FLATS	SOUTH RIVER	AA
17	SORTPO	TURKEY POINT	SOUTH RIVER	AA
18	SORBU0	BUCE	SOUTH RIVER	AA
19	SORFI0	FLAT ISLAND	SOUTH RIVER	AA
20	SORHI0	HIGH ISLAND	SOUTH RIVER	AA
21	SORBB0	BOLSTON BANK	SOUTH RIVER	AA
22	SORJAO	JACKASS	SOUTH RIVER	AA
23	SORSH0	STONY HOLLOW	SOUTH RIVER	AA
24	SORCH0	CHERRY	SOUTH RIVER	AA
25	SORMPO	MARSHY POINT	SOUTH RIVER	AA

#	BARCODE	BARNAME	REGION	CO
26	SORSA0	SAUNDERS	SOUTH RIVER	AA
27	LAAOW0	OLD WOMAN	LOWER ANNE ARUNDEL SHORE	AA
28	LAATS0	THOMAS POINT SOUTH	LOWER ANNE ARUNDEL SHORE	AA
29	LAATN0	THOMAS POINT NORTH	LOWER ANNE ARUNDEL SHORE	AA
30	LAAUG0	UNDER THE GUMS	LOWER ANNE ARUNDEL SHORE	AA
31	LAATP0	TOLLY POINT	LOWER ANNE ARUNDEL SHORE	AA
32	SVRCP0	CHINKS POINT	SEVERN RIVER	AA
33	SVRHP0	HORN POINT	SEVERN RIVER	AA
34	SVRWL0	WEEMS LOWER	SEVERN RIVER	AA
35	SVRWU0	WEEMS UPPER	SEVERN RIVER	AA
36	SVRPE0	PEACH ORCHARD	SEVERN RIVER	AA
37	SVRFP0	FERRY POINT	SEVERN RIVER	AA
38	SVRCC0	CRECES COVE	SEVERN RIVER	AA
39	SVRLS0	LITTLE SANDY	SEVERN RIVER	AA
40	SVROF0	OLD FORT	SEVERN RIVER	AA
41	SVRIG0	INSIDE GREENBURY POINT	SEVERN RIVER	AA
42	LAAWH0	WHITEHALL	LOWER ANNE ARUNDEL SHORE	AA
43	LAAWB0	WRECK BUOY	LOWER ANNE ARUNDEL SHORE	AA
44	LAAHA0	HACKETT POINT	LOWER ANNE ARUNDEL SHORE	AA
45	LAAWC0	WHITEHALL CREEK	LOWER ANNE ARUNDEL SHORE	AA
46	LAASS0	SAND SPIT	LOWER ANNE ARUNDEL SHORE	AA
47	LAASN0	SANDY POINT SOUTH	LOWER ANNE ARUNDEL SHORE	AA
48	KESBH0	BRICK HOUSE	KENT SHORE	QA
49	KESGT0	GUM THICKET	KENT SHORE	QA

Appendix E-6

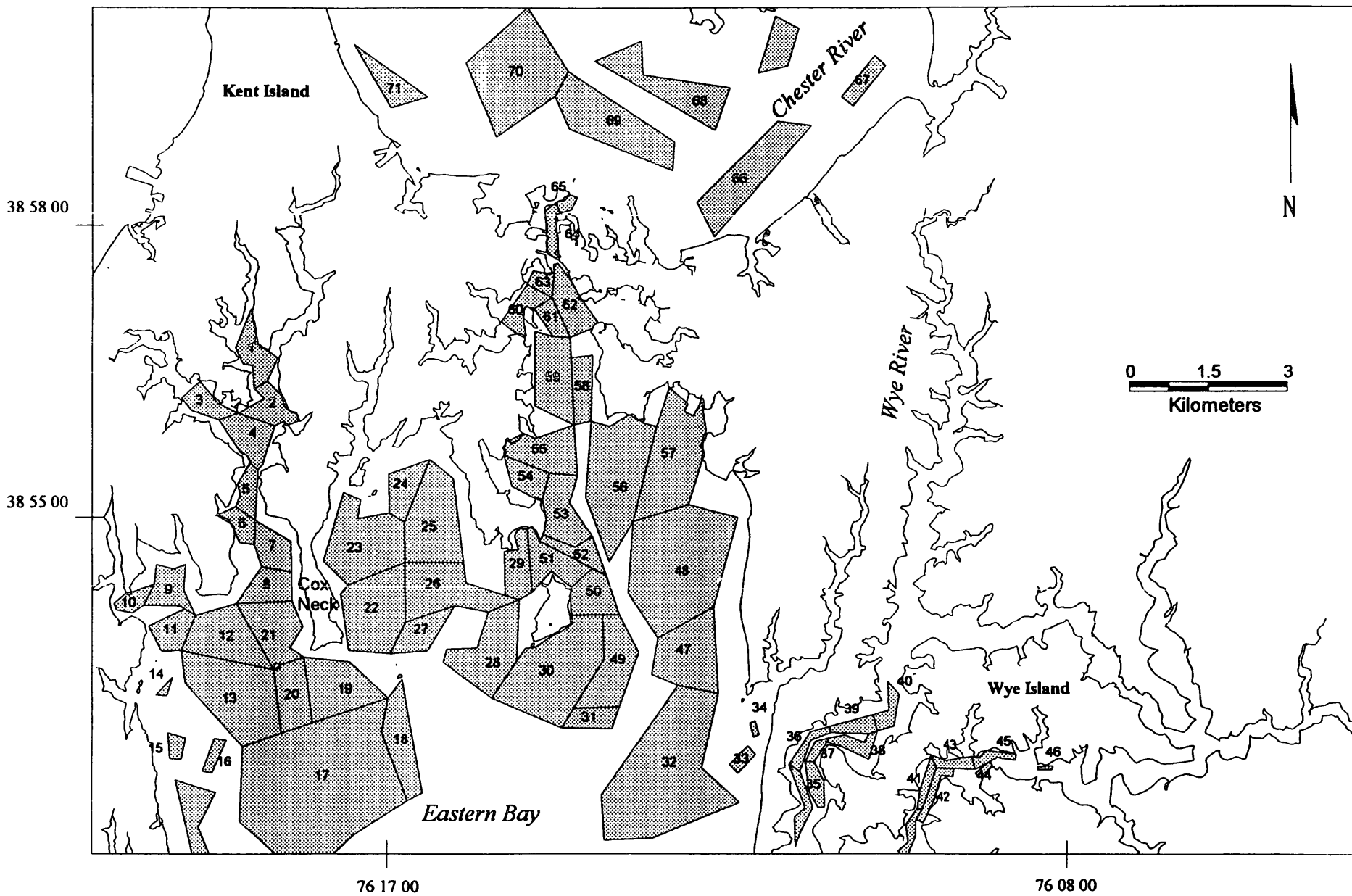


Appendix E-7

#	BARCODE	BARNAME	REGION	CO
1	EBNTH0	THOMPSONS	EASTERN BAY NORTH	QA
2	EBNRO0	ROOKS	EASTERN BAY NORTH	QA
3	EBNIC0	ISLAND COVE	EASTERN BAY NORTH	QA
4	EBNPM0	POND MARSH	EASTERN BAY NORTH	QA
5	EBNJH0	JONES HOLE	EASTERN BAY NORTH	QA
6	EBNST0	STEVENS	EASTERN BAY NORTH	QA
7	EBNPH0	PEA HILL	EASTERN BAY NORTH	QA
8	EBNES0	ERICKSON SANDS	EASTERN BAY NORTH	QA
9	EBNMA0	MATTAPEX	EASTERN BAY NORTH	QA
10	EBNGC0	GREEVES COVE	EASTERN BAY NORTH	QA
11	EBNSC0	SHIPPING CREEK	EASTERN BAY NORTH	QA
12	EBNBND	BATTS NECK	EASTERN BAY NORTH	QA
13	EBNWG0	WILD GROUND	EASTERN BAY NORTH	QA
14	EBNPT0	PINE TREE	EASTERN BAY NORTH	QA
15	EBNBH0	BUNKER HILL	EASTERN BAY NORTH	QA
16	EBNBR0	BRICK HOUSE HILL	EASTERN BAY NORTH	QA
17	EBNBS0	BODKIN SHOALS	EASTERN BAY NORTH	QA
18	EBNBS1	BODKIN SHOALS ADD 1	EASTERN BAY NORTH	QA
19	EBNTP0	TURKEY POINT	EASTERN BAY NORTH	QA
20	EBNMB0	MIDDLE BLOCK	EASTERN BAY NORTH	QA
21	EBNRM0	RINGOLD MIDDLEGROUND	EASTERN BAY NORTH	QA
22	EBNCN0	COX NECK	EASTERN BAY NORTH	QA
23	EBNCI0	CEDAR ISLAND	EASTERN BAY NORTH	QA
24	EBNJI0	JOHNSON ISLAND	EASTERN BAY NORTH	QA
25	EBNCA0	CRAB ALLEY LUMPS	EASTERN BAY NORTH	QA
26	EBNNF0	NORMANS FINE EYES	EASTERN BAY NORTH	QA
27	EBNBO0	BODKIN ISLAND	EASTERN BAY NORTH	QA
28	EBNPI0	PARSONS ISLAND	EASTERN BAY NORTH	QA
29	EBNPN1	PARSONS ISLAND NARROWS ADD 1	EASTERN BAY NORTH	QA
30	EBNBE2	BALD EAGLE ADD 2	EASTERN BAY NORTH	QA
31	EBNBE1	BALD EAGLE ADD 1	EASTERN BAY NORTH	QA
32	EBNBG0	BUGBY	EASTERN BAY NORTH	QA
33	EBNPP0	PROSPECT POINT	EASTERN BAY NORTH	QA
34	EBNGW0	GREENWOOD CREEK	EASTERN BAY NORTH	QA
35	WYRWMO	WYE RIVER MIDDLEGROUND	WYE RIVER	QA
36	WYRBH0	BAXTERS HOLLOWES	WYE RIVER	QA

#	BARCODE	BARNAME	REGION	CO
37	WYRDPO	DRUM POINT	WYE RIVER	QA
38	WYRWIO	WYE ISLAND	WYE RIVER	QA
39	WYRPA0	PACA	WYE RIVER	QA
40	WYRBR0	BRYAN	WYE RIVER	QA
41	WYRME0	MELVIN	WYE RIVER	QA
42	WYRPP0	POPLAR POINT	WYE RIVER	TA
43	WYRDIO	DIVIDING	WYE RIVER	QA
44	WYRJU0	JUNIPER	WYE RIVER	TA
45	WYRSW0	SHAWNS WHARF	WYE RIVER	QA
46	WYRGP0	GRANARY POINT	WYE RIVER	QA
47	EBNMH0	MILL HILL	EASTERN BAY NORTH	QA
48	EBNSM0	SAW MILL CREEK	EASTERN BAY NORTH	QA
49	EBNBE0	BALD EAGLE	EASTERN BAY NORTH	QA
50	EBNBE3	BALD EAGLE ADD 3	EASTERN BAY NORTH	QA
51	EBNPN0	PARSONS ISLAND NARROWS	EASTERN BAY NORTH	QA
52	EBNNM1	NORMANS MARSH ADD 1	EASTERN BAY NORTH	QA
53	EBNNM0	NORMANS MARSH	EASTERN BAY NORTH	QA
54	EBNBIO	BIBBY	EASTERN BAY NORTH	QA
55	EBNDO0	DOMINION	EASTERN BAY NORTH	QA
56	EBNHOO	HOOD	EASTERN BAY NORTH	QA
57	EBNCC0	CABIN CREEK	EASTERN BAY NORTH	QA
58	EBNPR0	PROSPECT	EASTERN BAY NORTH	QA
59	EBNWW0	WALTER WHITE	EASTERN BAY NORTH	QA
60	EBNSP0	SANDY POINT	EASTERN BAY NORTH	QA
61	EBNHIO	HOG ISLAND	EASTERN BAY NORTH	QA
62	EBNWC0	WELL COVE	EASTERN BAY NORTH	QA
63	EBNBU0	BUCKHORN	EASTERN BAY NORTH	QA
64	LCHKIO	KENT ISLAND NARROWS	LOWER CHESTER RIVER	QA
65	LCHFPO	FLOOD POINT	LOWER CHESTER RIVER	QA
66	LCHBL0	BLUNT	LOWER CHESTER RIVER	QA
67	UCHPO0	POPLAR	UPPER CHESTER RIVER	QA
68	LCHBR0	BUOY ROCK	LOWER CHESTER RIVER	KE
69	LCHLO0	LONG POINT	LOWER CHESTER RIVER	QA
70	LCHFEO	FERRY	LOWER CHESTER RIVER	QA
71	LCHCA0	CARVEL	LOWER CHESTER RIVER	QA

Appendix E-7

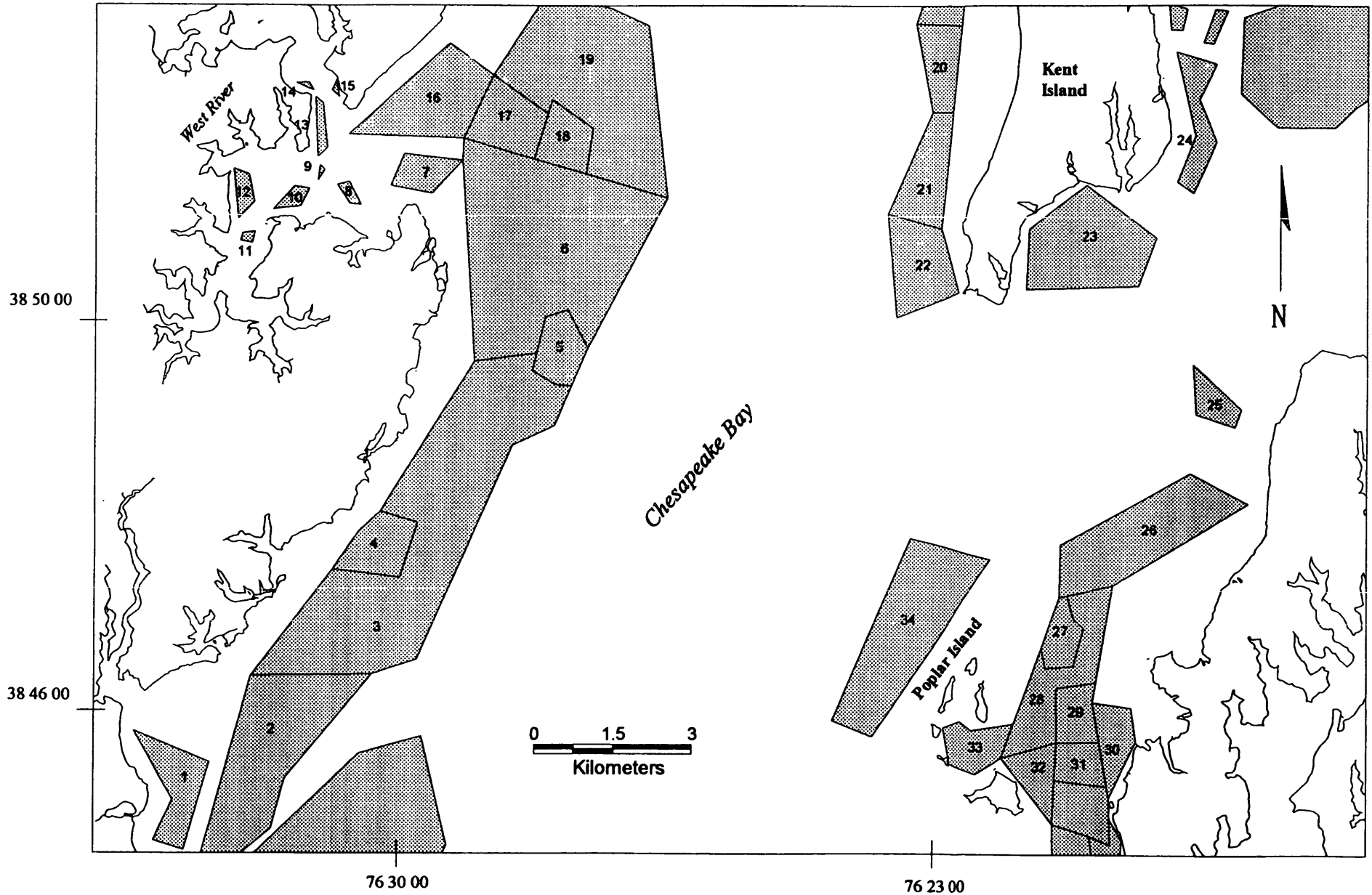


Appendix E-8

#	BARCODE	BARNAME	REGION	CO
1	LAFA0	FAIRHAVEN	LOWER ANNE ARUNDEL SHORE	AA
2	LAAL00	LONG	LOWER ANNE ARUNDEL SHORE	AA
3	LAABS0	BAY SHORE	LOWER ANNE ARUNDEL SHORE	AA
4	LAAPA0	PARKER	LOWER ANNE ARUNDEL SHORE	AA
5	LAAWG0	WILD GROUND	LOWER ANNE ARUNDEL SHORE	AA
6	LAATH0	THREE SISTERS	LOWER ANNE ARUNDEL SHORE	AA
7	SORCU0	CURTIS	SOUTH RIVER	AA
8	SORCF0	COLLINS FLATS	SOUTH RIVER	AA
9	SORPH0	POTATO HILL	SOUTH RIVER	AA
10	SORCE0	CEDAR POINT	SOUTH RIVER	AA
11	SORTU0	TUCKER	SOUTH RIVER	AA
12	SORBN0	BARREN NECK	SOUTH RIVER	AA
13	SORCP0	CHESTON POINT	SOUTH RIVER	AA
14	SORBF0	BRICE FENCE	SOUTH RIVER	AA
15	SORDH0	DUTCHMAN HOLLOW	SOUTH RIVER	AA
16	SORDU0	DUTCHMAN	SOUTH RIVER	AA
17	LAASH0	SHUFFLERS	LOWER ANNE ARUNDEL SHORE	AA

#	BARCODE	BARNAME	REGION	CO
18	LAACO0	COOTS	LOWER ANNE ARUNDEL SHORE	AA
19	LAALU0	LULU	LOWER ANNE ARUNDEL SHORE	AA
20	KESHA0	HALFWAY	KENT SHORE	QA
21	KESGY0	GRAVEYARD	KENT SHORE	QA
22	KESKP0	KENT POINT	KENT SHORE	QA
23	EBNH0	HOLLICUTTS NOOSE	EASTERN BAY NORTH	QA
24	EBNLP0	LONG POINT	EASTERN BAY NORTH	QA
25	EBSMD0	MARYS DELIGHT	EASTERN BAY SOUTH	TA
26	EBSLP0	LOWS POINT	EASTERN BAY SOUTH	TA
27	PINSW0	SWASH	POPLAR ISLAND NARROWS	TA
28	PINPN0	POPLAR ISLAND NARROWS	POPLAR ISLAND NARROWS	TA
29	PINBM0	BIG MUDS	POPLAR ISLAND NARROWS	TA
30	PINPP0	PUNCHES POINT	POPLAR ISLAND NARROWS	TA
31	PINHE0	HELSINKI	POPLAR ISLAND NARROWS	TA
32	PINMB0	MINNIE BALL	POPLAR ISLAND NARROWS	TA
33	PINPI0	POPLAR ISLAND	POPLAR ISLAND NARROWS	TA
34	TASPI0	POPLAR ISLAND	TALBOT SHORE	TA

Appendix E-8

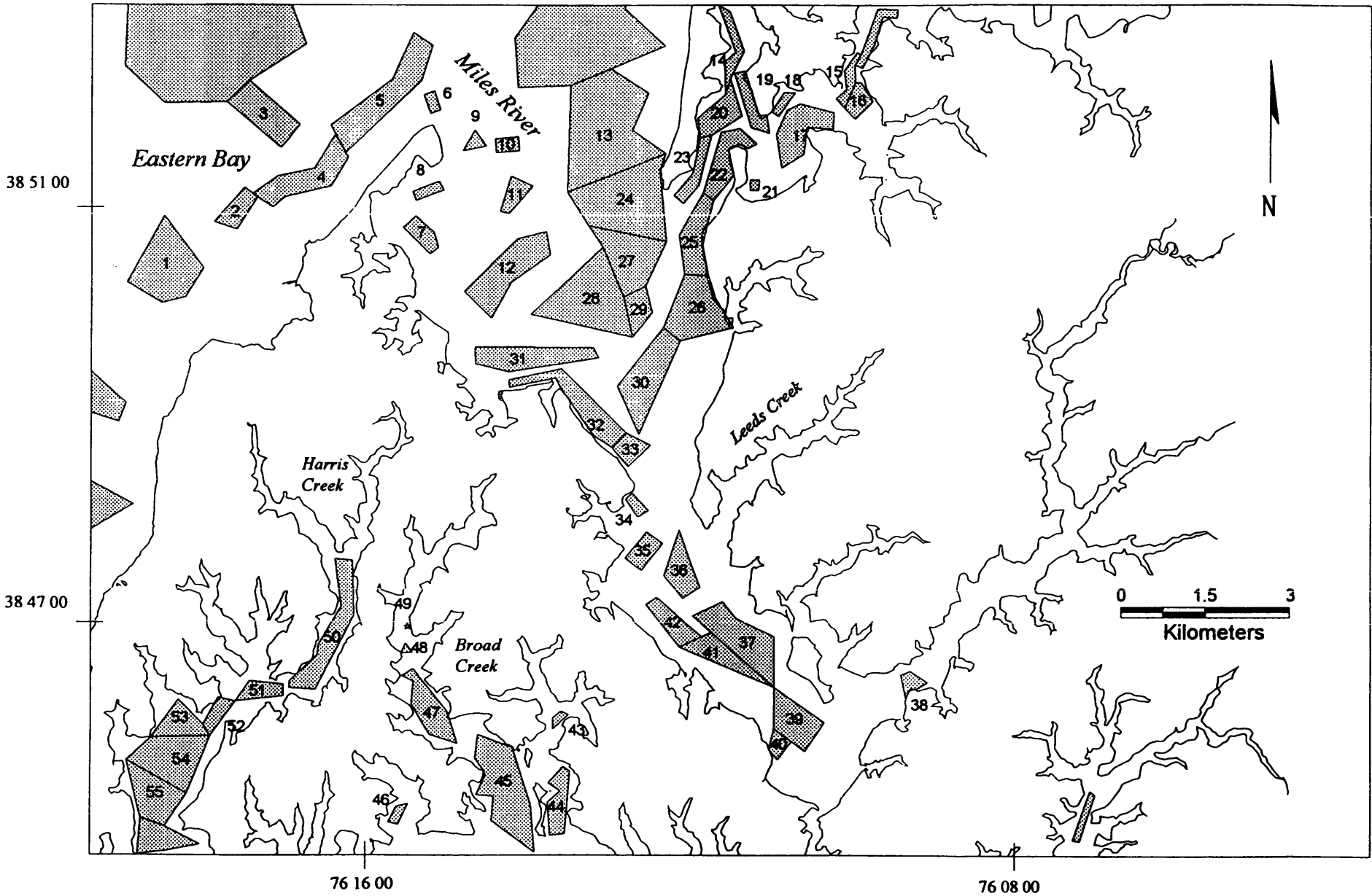


Appendix E-9

#	BARCODE	BARNAME	REGION	CO
1	EBSWPO	WADES POINT	EASTERN BAY SOUTH	TA
2	EBSSMO	SEDGE MARSH	EASTERN BAY SOUTH	TA
3	EBNRNO	RICH NECK	EASTERN BAY NORTH	TA
4	EBSFBO	FERRY BASIN	EASTERN BAY SOUTH	TA
5	EBSTPO	TILGHMANS POINT	EASTERN BAY SOUTH	TA
6	EBSUHO	UPPER HILL	EASTERN BAY SOUTH	TA
7	MIRBNO	BOZMAN NECK	MILES RIVER	TA
8	MIRSTO	SEA TURTLE	MILES RIVER	TA
9	MIRADO	ALDRIDGES DISCOVERY	MILES RIVER	TA
10	MIRHO0	HORSESHOE	MILES RIVER	TA
11	MIRTB0	TURTLE BACK	MILES RIVER	TA
12	MIRHH0	HAMBLETON HILL	MILES RIVER	TA
13	MIRCO0	COFFEE	MILES RIVER	QA
14	WYRH00	HOBBS	WYE RIVER	QA
15	WYRWH0	WHETSTONE	WYE RIVER	QA
16	WYRWB0	WINDERS BANK	WYE RIVER	TA
17	WYRRH0	RACE HORSE	WYE RIVER	TA
18	WYRST0	STONE WHARF	WYE RIVER	QA
19	WYRHE0	HESS	WYE RIVER	QA
20	WYRMIO	MILLS	WYE RIVER	QA
21	WYRSB0	SHAW BAY HILL	WYE RIVER	TA
22	WYRBIO	BRUFFS ISLAND	WYE RIVER	TA
23	WYRSH0	SHIPPEN HOLE	WYE RIVER	QA
24	MIRPT0	PERSIMMON TREE	MILES RIVER	QA
25	MIRWT0	WYE TOWN	MILES RIVER	TA
26	MIRSY0	SYCAMORE	MILES RIVER	TA
27	MIRHI0	HERRING ISLAND	MILES RIVER	QA
28	MIRWE0	WEST END	MILES RIVER	QA

#	BARCODE	BARNAME	REGION	CO
29	MIREE0	EAST END	MILES RIVER	QA
30	MIRWG0	WILD GROUND	MILES RIVER	TA
31	MIRHA0	HAMBLETON	MILES RIVER	TA
32	MIRTI0	TIDEMILL	MILES RIVER	TA
33	MIRSC0	SCOTLAND	MILES RIVER	TA
34	MIRDW0	DEEP WATER POINT	MILES RIVER	TA
35	MIRAC0	ASH CRAFT	MILES RIVER	TA
36	MIRSP0	SECOND POINT	MILES RIVER	TA
37	MIRGF0	GIBSONS FLATS	MILES RIVER	TA
38	MIRCX0	COX	MILES RIVER	TA
39	MIRLP0	LONG POINT	MILES RIVER	TA
40	MIRBA0	BARNETT	MILES RIVER	TA
41	MIRBH0	BAZZLES HILL	MILES RIVER	TA
42	MIROO0	OLD ORCHARD	MILES RIVER	TA
43	BRCFO0	FOX	BROAD CREEK	TA
44	BRCWI0	WILLEYS ISLAND	BROAD CREEK	TA
45	BRCWF0	WILLEYS ISLAND FLATS	BROAD CREEK	TA
46	BRCBP0	BRUSHY POINT	BROAD CREEK	TA
47	BRCHP0	HOLLAND POINT	BROAD CREEK	TA
48	BRCHA0	HARRISON	BROAD CREEK	TA
49	BRCUR0	UPPER ROLLS CREEK	BROAD CREEK	TA
50	HACUHO	UPPER HARRIS CREEK	HARRIS CREEK	TA
51	HACRI0	RABBIT ISLAND	HARRIS CREEK	TA
52	HACLNO	LITTLE NECK	HARRIS CREEK	TA
53	HACSM0	SMITH POINT	HARRIS CREEK	TA
54	HACWA0	WALNUT	HARRIS CREEK	TA
55	HACLO0	LODGES	HARRIS CREEK	TA

Appendix E-9

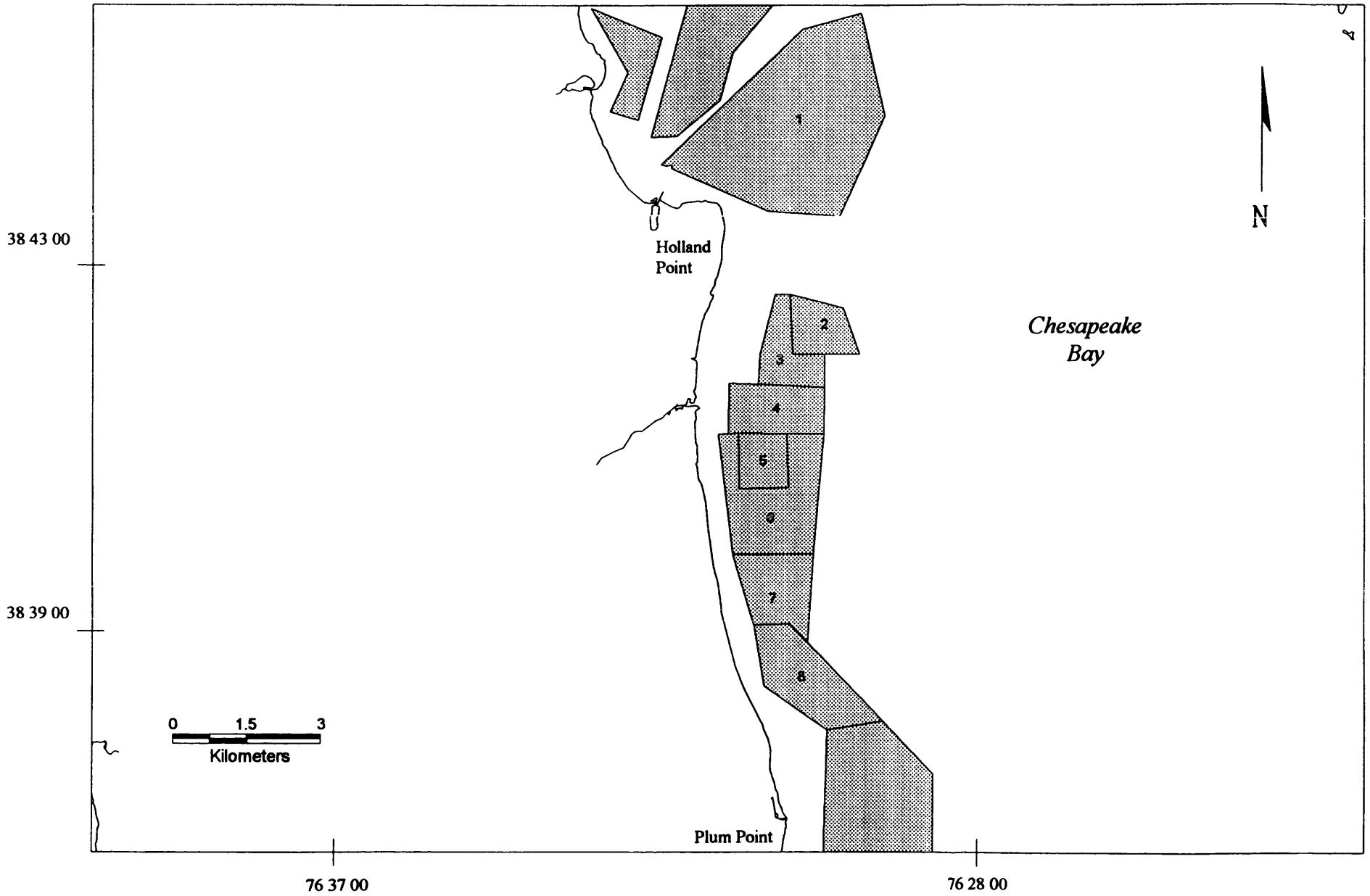


Appendix E-10

#	BARCODE	BARNAME	REGION	CO
1	LAHP0	HOLLAND POINT	LOWER ANNE ARUNDEL SHORE	AA
2	UCSHP0	HOG POINT	UPPER CALVERT SHORE	CA
3	UCSHP1	HOG POINT ADD 1	UPPER CALVERT SHORE	CA
4	UCSUS1	UPPER STEPS ADD 1	UPPER CALVERT SHORE	CA

#	BARCODE	BARNAME	REGION	CO
5	UCSUS0	UPPER STEPS	UPPER CALVERT SHORE	CA
6	UCSUS2	UPPER STEPS ADD 2	UPPER CALVERT SHORE	CA
7	UCSLS1	LOWER STEPS ADD 1	UPPER CALVERT SHORE	CA
8	UCSLS0	LOWER STEPS	UPPER CALVERT SHORE	CA

Appendix E-10

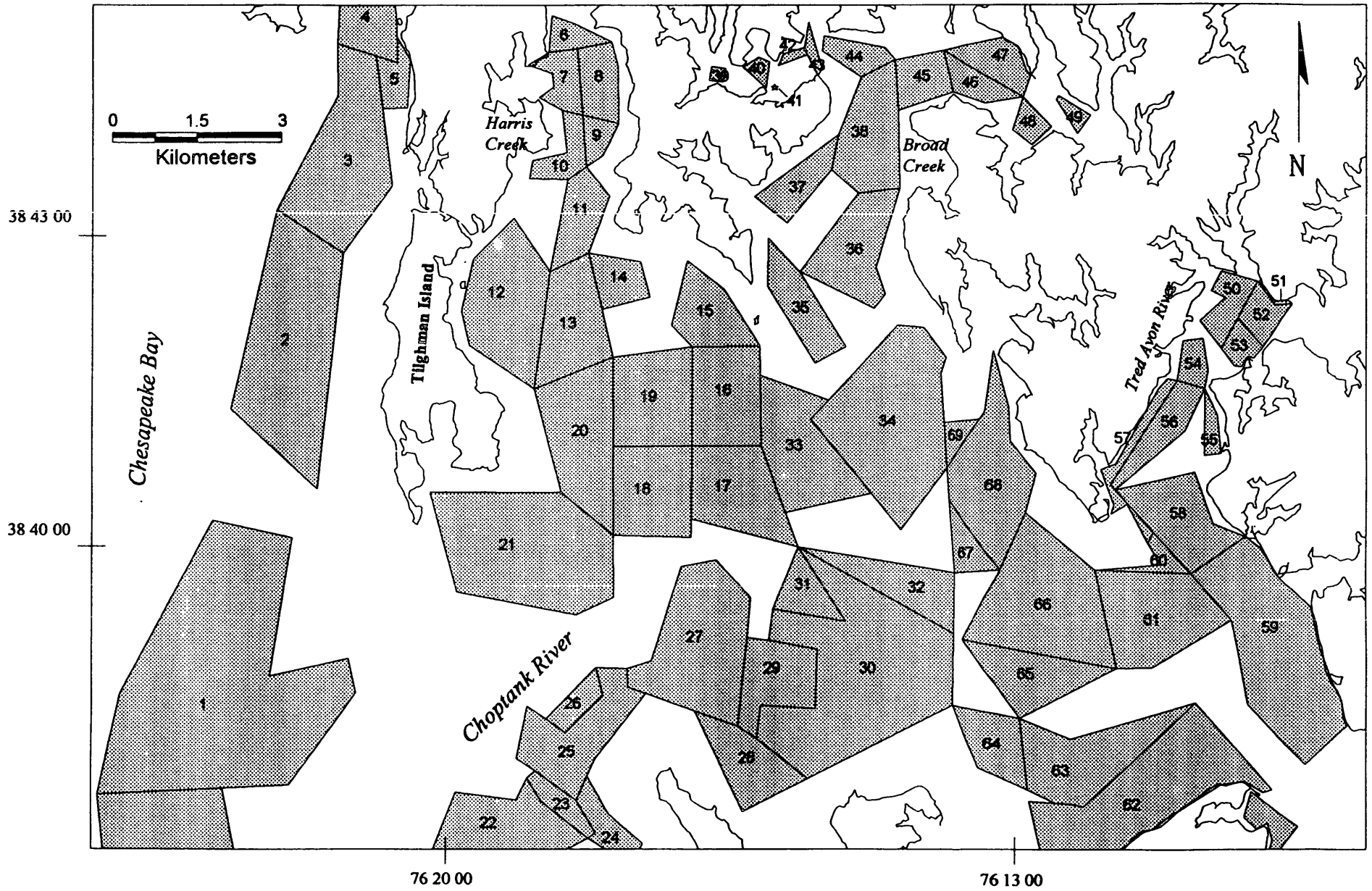


Appendix E-11

#	BARCODE	BARNAME	REGION	CO
1	TASST0	STONE	TALBOT SHORE	TA
2	TASPO0	PONE	TALBOT SHORE	TA
3	TASBH0	BAY HUNDRED	TALBOT SHORE	TA
4	PINSH0	SHELL HILL	POPLAR ISLAND NARROWS	TA
5	PINGH0	GILBERTS HOLLOW	POPLAR ISLAND NARROWS	TA
6	HACSP0	SETHS POINT	HARRIS CREEK	TA
7	HACHU0	HUNTS	HARRIS CREEK	TA
8	HACMP0	MILL POINT	HARRIS CREEK	TA
9	HACTN0	TURKEY NECK	HARRIS CREEK	TA
10	HACEP0	EAGLE POINT	HARRIS CREEK	TA
11	HACCH0	CHANGE	HARRIS CREEK	TA
12	HACTW0	TILGHMAN WHARF	HARRIS CREEK	TA
13	HACWC0	WILD CHERRY TREE	HARRIS CREEK	TA
14	HACTU0	TURNROW	HARRIS CREEK	TA
15	HACGM0	GREAT MARSH	HARRIS CREEK	TA
16	LCRFR0	FRANCE	LOWER CHOPTANK RIVER	TA
17	LCRDA0	DAWSON	LOWER CHOPTANK RIVER	TA
18	LCRPH0	PLEASANT HILL	LOWER CHOPTANK RIVER	TA
19	LCRCH0	CHURCH HILL	LOWER CHOPTANK RIVER	TA
20	LCRSA0	SANDS	LOWER CHOPTANK RIVER	TA
21	LCRBW0	BLACK WALNUT	LOWER CHOPTANK RIVER	TA
22	TRBDI2	DIAMOND ADD 2	TRIPPES BAY	DO
23	TRBSP0	SPEDDEN	TRIPPES BAY	DO
24	TRBSP1	SPEDDEN ADD 1	TRIPPES BAY	DO
25	LCRRB1	RED BUOY ADD 1	LOWER CHOPTANK RIVER	DO
26	LCRRB0	RED BUOY	LOWER CHOPTANK RIVER	DO
27	LCRCP0	COOK POINT	LOWER CHOPTANK RIVER	DO
28	LCRTP1	TODD POINT ADD 1	LOWER CHOPTANK RIVER	DO
29	LCRTP2	TODD POINT ADD 2	LOWER CHOPTANK RIVER	DO
30	LCRTP0	TODD POINT	LOWER CHOPTANK RIVER	DO
31	LCRTP3	TODD POINT ADD 3	LOWER CHOPTANK RIVER	DO
32	LCRCL0	CHOPTANK LUMPS	LOWER CHOPTANK RIVER	TA
33	LCRDA1	DAWSON ADD 1	LOWER CHOPTANK RIVER	TA
34	BRCRO0	ROYSTON	BROAD CREEK	TA
35	BRCLP0	LONG POINT WOODS	BROAD CREEK	TA

#	BARCODE	BARNAME	REGION	CO
36	BRCGB0	GREAT BAR	BROAD CREEK	TA
37	BRCBR0	BROWN	BROAD CREEK	TA
38	BRCND0	DEEP NECK	BROAD CREEK	TA
39	BRCJP0	JUDYS POINT	BROAD CREEK	TA
40	BRCCO0	COOPERS POINT	BROAD CREEK	TA
41	BRCSI0	SIMMONS	BROAD CREEK	TA
42	BRCPO0	POMPES	BROAD CREEK	TA
43	BRCWP0	WELL POINT	BROAD CREEK	TA
44	BRCMP0	MULBERRY POINT	BROAD CREEK	TA
45	BRCBM0	BROAD CREEK MIDDLEGROUND	BROAD CREEK	TA
46	BRCCP0	CEDAR POINT	BROAD CREEK	TA
47	BRCDP0	DRUM POINT	BROAD CREEK	TA
48	BRCJH0	JOE HARRIS FLATS	BROAD CREEK	TA
49	BRCPC0	PIN CUSHION	BROAD CREEK	TA
50	TARGN0	GOOSE NECK	TRED AVON RIVER	TA
51	TARPP1	PECKS POINT ADD 1	TRED AVON RIVER	TA
52	TARPP0	PECKS POINT	TRED AVON RIVER	TA
53	TARSI0	STEWART ISLAND	TRED AVON RIVER	TA
54	TARTP0	TOWN POINT	TRED AVON RIVER	TA
55	TARSC0	STONE CHURCH	TRED AVON RIVER	TA
56	TARFH0	FOX HOLE	TRED AVON RIVER	TA
57	TARFH1	FOX HOLE ADD 1	TRED AVON RIVER	TA
58	TARBP0	BACHELOR POINT	TRED AVON RIVER	TA
59	MCRBS0	BACK SHORE	MIDDLE CHOPTANK RIVER	TA
60	LCRLI1	LIGHTHOUSE ADD 1	LOWER CHOPTANK RIVER	TA
61	LCRLI0	LIGHTHOUSE	LOWER CHOPTANK RIVER	TA
62	LCRCA0	CASTLE HAVEN	LOWER CHOPTANK RIVER	DO
63	LCRCA1	CASTLE HAVEN ADD 1	LOWER CHOPTANK RIVER	DO
64	LCRCW1	CORNERS WHARF ADD 1	LOWER CHOPTANK RIVER	DO
65	LCRLH0	LOGANS HILL	LOWER CHOPTANK RIVER	DO
66	LCRBE0	BENONI	LOWER CHOPTANK RIVER	TA
67	BRCIC1	IRISH CREEK ADD 1	BROAD CREEK	TA
68	BRCIC0	IRISH CREEK	BROAD CREEK	TA
69	BRCIA0	IRISH CREEK ADDITION	BROAD CREEK	TA

Appendix E-11

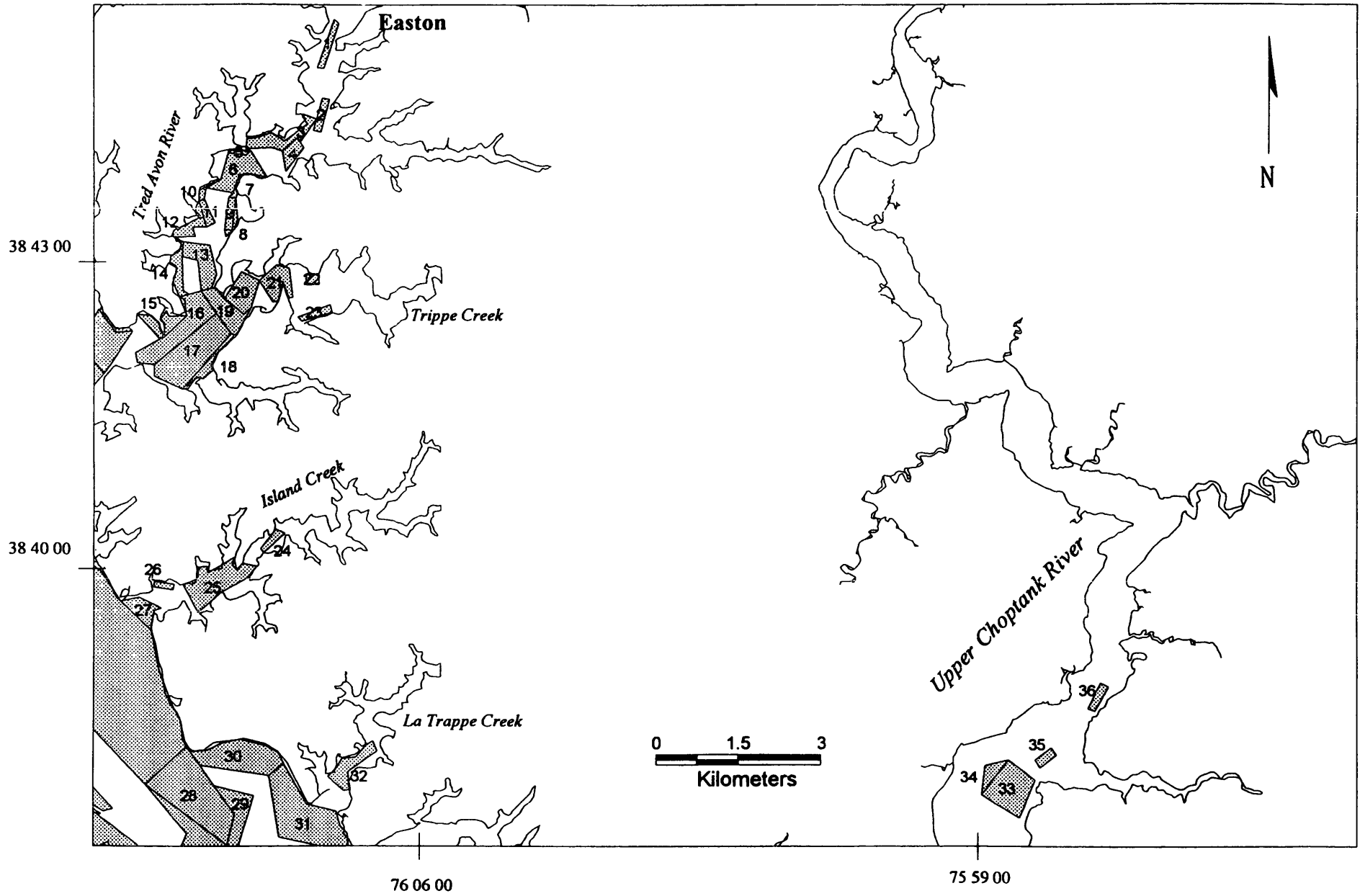


Appendix E-12

#	BARCODE	BARNAME	REGION	CO
1	TARWP0	WATERMELON POINT	TRED AVON RIVER	TA
2	TARCP0	CAMDEN POINT	TRED AVON RIVER	TA
3	TARMX1	MAXMORE ADD 1	TRED AVON RIVER	TA
4	TARJO0	JOHNSTON	TRED AVON RIVER	TA
5	TARDM1	DOUBLE MILLS ADD 1	TRED AVON RIVER	TA
6	TARDM0	DOUBLE MILLS	TRED AVON RIVER	TA
7	TARDE1	DOUBLE MILLS EAST ADD 1	TRED AVON RIVER	TA
8	TARFL1	FLATTY ADD 1	TRED AVON RIVER	TA
9	TARFL0	FLATTY	TRED AVON RIVER	TA
10	TAROR1	OREM ADD 1	TRED AVON RIVER	TA
11	TAROR0	OREM	TRED AVON RIVER	TA
12	TARMT1	MARTIN ADD 1	TRED AVON RIVER	TA
13	TARMA0	MARSHY	TRED AVON RIVER	TA
14	TARMA1	MARSHY ADD 1	TRED AVON RIVER	TA
15	TARMP1	MARES POINT ADD 1	TRED AVON RIVER	TA
16	TARMP0	MARES POINT	TRED AVON RIVER	TA
17	TARLC0	LOUIS COVE	TRED AVON RIVER	TA
18	TARLC1	LOUIS COVE ADD 1	TRED AVON RIVER	TA

#	BARCODE	BARNAME	REGION	CO
19	TARBC1	BAMINGS COVE ADD 1	TRED AVON RIVER	TA
20	TARBC0	BAMINGS COVE	TRED AVON RIVER	TA
21	TAROH0	OLD HOUSE POINT	TRED AVON RIVER	TA
22	TARTR0	TRIPPE	TRED AVON RIVER	TA
23	TARBA0	BAKERS COVE	TRED AVON RIVER	TA
24	MCRMA0	MATTHEWS	MIDDLE CHOPTANK RIVER	TA
25	MCRIC0	ISLAND CREEK	MIDDLE CHOPTANK RIVER	TA
26	MCRWI0	WILLIS	MIDDLE CHOPTANK RIVER	TA
27	MCRHO0	HOPKINS	MIDDLE CHOPTANK RIVER	TA
28	MCRCP0	CHLORA POINT	MIDDLE CHOPTANK RIVER	TA
29	MCRCP1	CHLORA POINT ADD 1	MIDDLE CHOPTANK RIVER	TA
30	MCRBE1	BEACONS ADD 1	MIDDLE CHOPTANK RIVER	TA
31	MCRBE0	BEACONS	MIDDLE CHOPTANK RIVER	TA
32	MCRLA0	LATRAPPE	MIDDLE CHOPTANK RIVER	TA
33	UCRCC0	CABIN CREEK	UPPER CHOPTANK RIVER	DO
34	UCRSP0	SPAR BUOY	UPPER CHOPTANK RIVER	TA
35	UCRCE0	CABIN CREEK ENTRANCE	UPPER CHOPTANK RIVER	DO
36	UCRDP0	DRUM POINT	UPPER CHOPTANK RIVER	DO

Appendix E-12

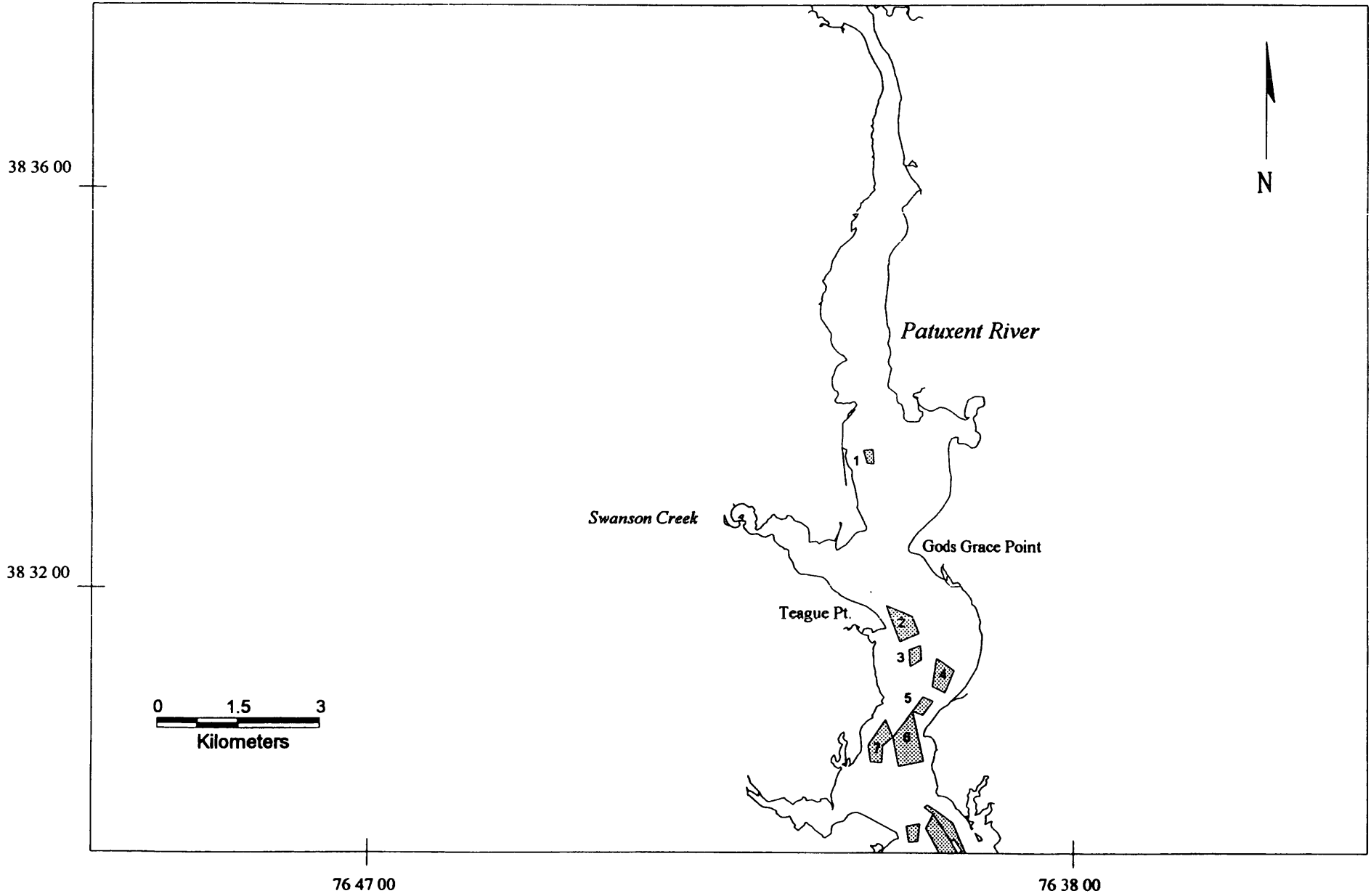


Appendix E-13

#	BARCODE	BARNAME	REGION	CO
1	UPXFA0	FARMERS	UPPER PATUXENT RIVER	CH
2	UPXTE0	TEAGUE	UPPER PATUXENT RIVER	CH
3	UPXELO	ELBOW	UPPER PATUXENT RIVER	CH
4	UPXLOO	LORE (LEASEHOLD)	UPPER PATUXENT RIVER	CA

#	BARCODE	BARNAME	REGION	CO
5	UPXSP0	SPOUT	UPPER PATUXENT RIVER	CA
6	UPXHP0	HOLLAND POINT	UPPER PATUXENT RIVER	CA
7	UPXCY0	CARPENTERS YARD	UPPER PATUXENT RIVER	CH

Appendix E-13

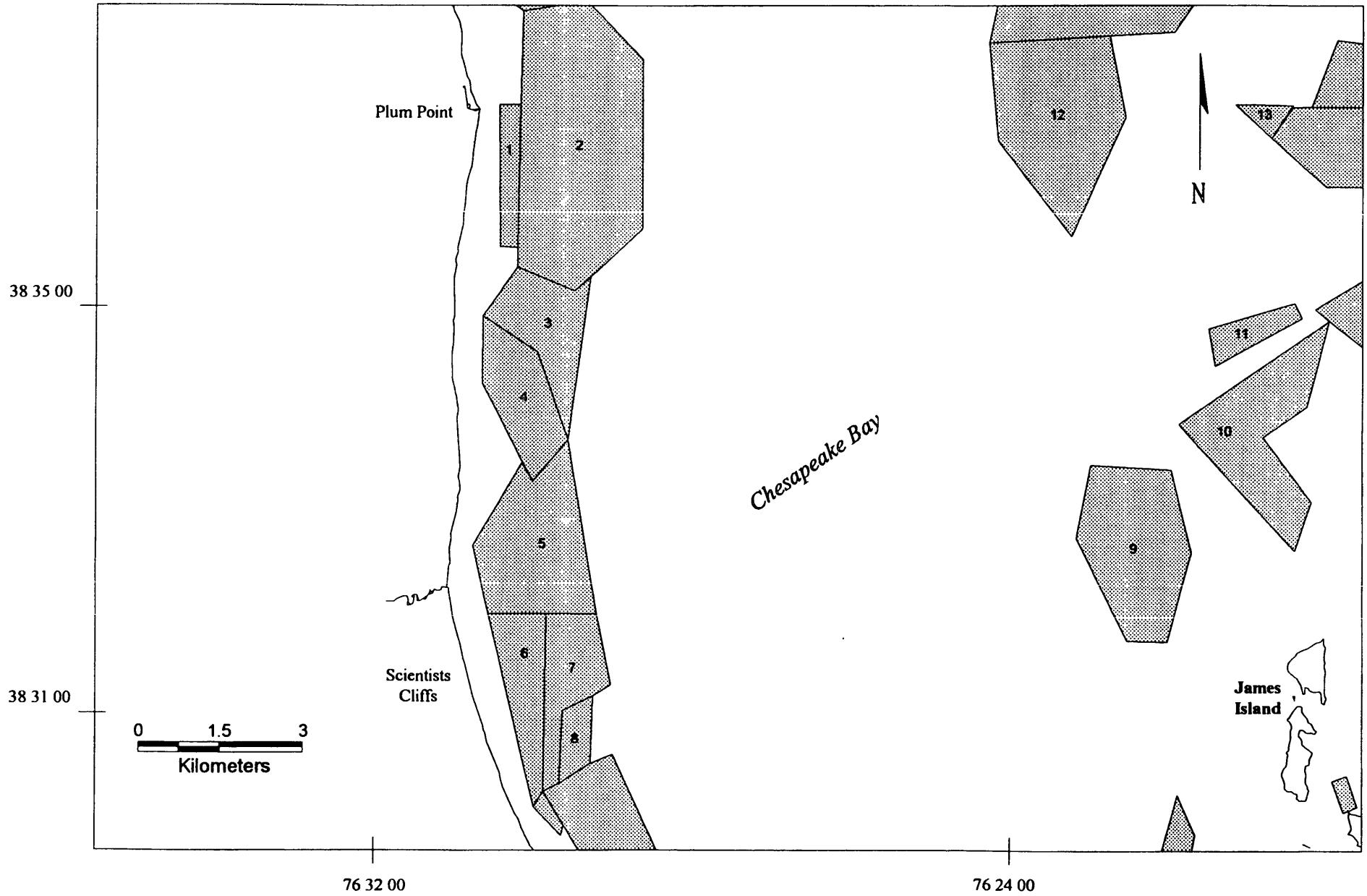


Appendix E-14

#	BARCODE	BARNAME	REGION	CO
1	UCSPP2	PLUM POINT ADD 2	UPPER CALVERT SHORE	CA
2	UCSPP0	PLUM POINT	UPPER CALVERT SHORE	CA
3	UCSPP1	PLUM POINT ADD 1	UPPER CALVERT SHORE	CA
4	UCSDD0	DADDIE DARE	UPPER CALVERT SHORE	CA
5	UCSDD1	DADDIE DARE ADD 1	UPPER CALVERT SHORE	CA
6	UCSGR2	GOVERNORS RUN ADD 2	UPPER CALVERT SHORE	CA
7	UCSGR0	GOVERNORS RUN	UPPER CALVERT SHORE	CA

#	BARCODE	BARNAME	REGION	CO
8	UCSGR1	GOVERNERS RUN ADD 1	UPPER CALVERT SHORE	CA
9	DOSJP0	JAMES POINT	DORCHESTER SHORE	DO
10	TRBHS0	HILLS POINT SOUTH	TRIPPES BAY	DO
11	TRBHNO	HILLS POINT NORTH	TRIPPES BAY	DO
12	TASCB0	CLAY BANK	TALBOT SHORE	TA
13	TRBSH0	SHARPS	TRIPPES BAY	TA

Appendix E-14

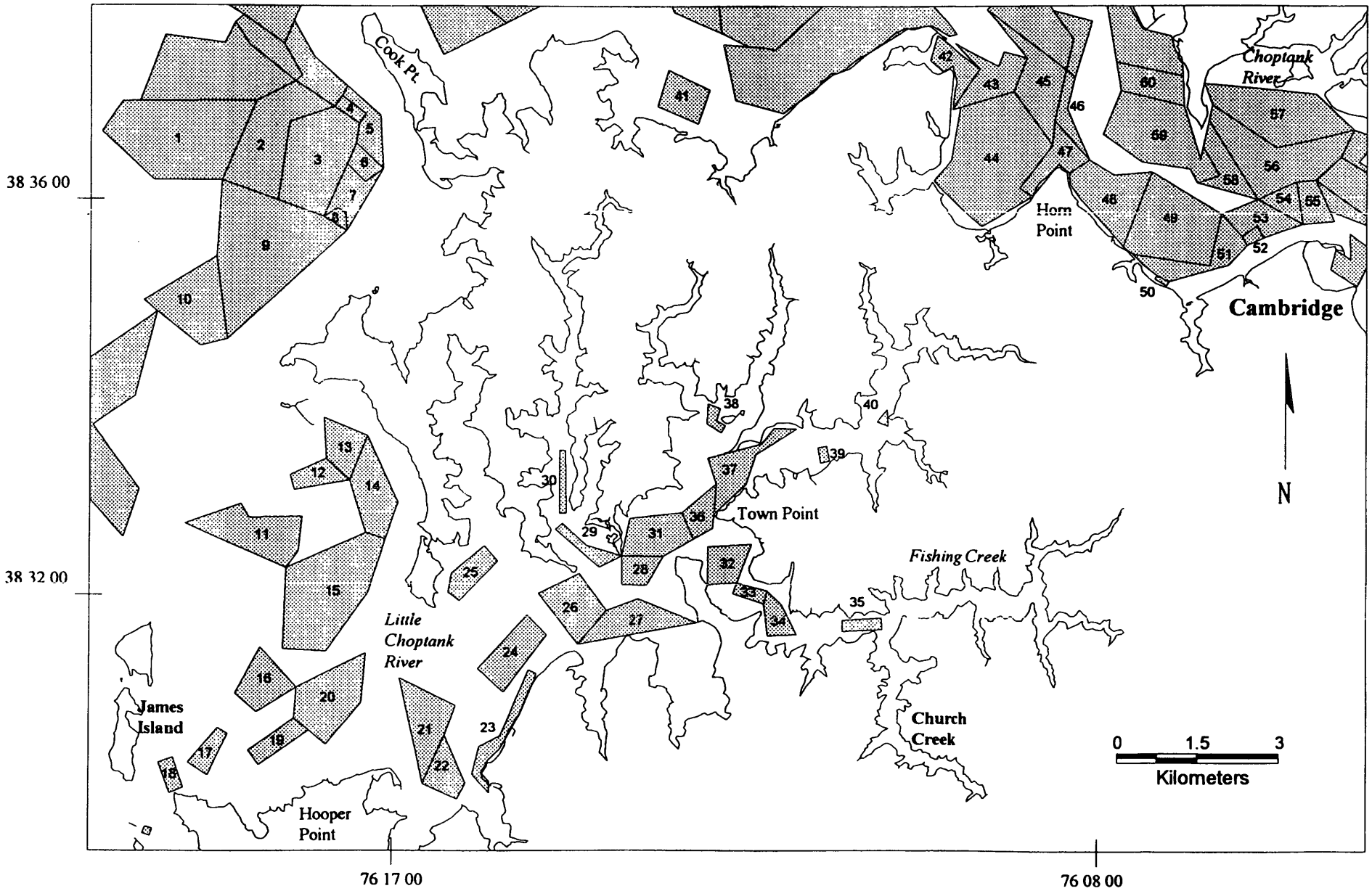


Appendix E-15

#	BARCODE	BARNAME	REGION	CO
1	TRBDI0	DIAMOND	TRIPPES BAY	DO
2	TRBDI1	DIAMOND ADD 1	TRIPPES BAY	DO
3	TRBBR1	BRANNOCK ADD 1	TRIPPES BAY	DO
4	TRBDU0	DUPONT	TRIPPES BAY	DO
5	TRBDU1	DUPONT ADD 1	TRIPPES BAY	DO
6	TRBBR0	BRANNOCK	TRIPPES BAY	DO
7	TRBMP1	MILL POINT ADD 1	TRIPPES BAY	DO
8	TRBMP0	MILL POINT	TRIPPES BAY	DO
9	TRBHP1	HILLS POINT ADD 1	TRIPPES BAY	DO
10	TRBHP0	HILLS POINT	TRIPPES BAY	DO
11	LTCPH0	PEANUT HILL	LITTLE CHOPTANK RIVER	DO
12	LTCCL0	COW ISLAND	LITTLE CHOPTANK RIVER	DO
13	LTCBE0	BALD EAGLE	LITTLE CHOPTANK RIVER	DO
14	LTCRF0	RAGGED POINT FLATS	LITTLE CHOPTANK RIVER	DO
15	LTCRP0	RAGGED POINT	LITTLE CHOPTANK RIVER	DO
16	LTCLC0	LITTLE CHOPTANK	LITTLE CHOPTANK RIVER	DO
17	LTCCT0	CATORS	LITTLE CHOPTANK RIVER	DO
18	LTCGR0	GRANGER	LITTLE CHOPTANK RIVER	DO
19	LTCHE0	HENPECK	LITTLE CHOPTANK RIVER	DO
20	LTCNA0	NINE ACRES	LITTLE CHOPTANK RIVER	DO
21	LTCHO0	HOOPER	LITTLE CHOPTANK RIVER	DO
22	LTCSC0	SLAUGHTER CREEK	LITTLE CHOPTANK RIVER	DO
23	LTCAS0	ALONG SHORE	LITTLE CHOPTANK RIVER	DO
24	LTCSU0	SUSQUEHANNA	LITTLE CHOPTANK RIVER	DO
25	LTCLP0	LITTLE POLLARD	LITTLE CHOPTANK RIVER	DO
26	LTCCA0	CASON	LITTLE CHOPTANK RIVER	DO
27	LTCTS0	TOBACCO STICK	LITTLE CHOPTANK RIVER	DO
28	LTCBU0	BUTTERPOT	LITTLE CHOPTANK RIVER	DO
29	LTCHU0	HUDSON	LITTLE CHOPTANK RIVER	DO
30	LTCRO0	ROSS	LITTLE CHOPTANK RIVER	DO

#	BARCODE	BARNAME	REGION	CO
31	LTCMP0	MCKEILS POINT	LITTLE CHOPTANK RIVER	DO
32	LTCBP0	BARN POINT	LITTLE CHOPTANK RIVER	DO
33	LTCSA0	SALTWORK	LITTLE CHOPTANK RIVER	DO
34	LTCFC0	FISHING CREEK	LITTLE CHOPTANK RIVER	DO
35	LTCGV0	GRAPEVINE	LITTLE CHOPTANK RIVER	DO
36	LTCTO0	TOWN	LITTLE CHOPTANK RIVER	DO
37	LTCBR0	BRUMELL	LITTLE CHOPTANK RIVER	DO
38	LTCCH0	CHERRY ISLAND	LITTLE CHOPTANK RIVER	DO
39	LTCJO0	JONES	LITTLE CHOPTANK RIVER	DO
40	LTCPA0	PATTISON	LITTLE CHOPTANK RIVER	DO
41	LCRCW0	CORNERS WHARF	LOWER CHOPTANK RIVER	DO
42	MCRCH0	CASTLE HAVEN CREEK	MIDDLE CHOPTANK RIVER	DO
43	MCRCH1	CASTLE HAVEN CREEK ADD 1	MIDDLE CHOPTANK RIVER	DO
44	MCRHP1	HORN POINT ADD 1	MIDDLE CHOPTANK RIVER	DO
45	MCRLE0	LECOMPTE	MIDDLE CHOPTANK RIVER	DO
46	MCRLE1	LECOMPTE ADD 1	MIDDLE CHOPTANK RIVER	DO
47	MCRHP0	HORN POINT	MIDDLE CHOPTANK RIVER	DO
48	MCRSH1	SANDY HILL ADD 1	MIDDLE CHOPTANK RIVER	DO
49	MCRSH0	SANDY HILL	MIDDLE CHOPTANK RIVER	DO
50	MCRCO0	COMMANDER	MIDDLE CHOPTANK RIVER	DO
51	MCRSL1	SANDY HILL LUMPS ADD 1	MIDDLE CHOPTANK RIVER	DO
52	MCRSL0	SANDY HILL LUMPS	MIDDLE CHOPTANK RIVER	DO
53	MCRTB1	TURTLE BACK ADD 1	MIDDLE CHOPTANK RIVER	DO
54	MCRTB0	TURTLE BACK	MIDDLE CHOPTANK RIVER	DO
55	MCRHA1	HAMBROOKS ADD 1	MIDDLE CHOPTANK RIVER	DO
56	MCRDI0	DICKINSON	MIDDLE CHOPTANK RIVER	TA
57	MCRDI1	DICKINSON ADD 1	MIDDLE CHOPTANK RIVER	TA
58	MCRHW1	HOWELLS POINT ADD 1	MIDDLE CHOPTANK RIVER	TA
59	MCRHW0	HOWELLS POINT	MIDDLE CHOPTANK RIVER	TA
60	MCRHW2	HOWELLS POINT ADD 2	MIDDLE CHOPTANK RIVER	TA

Appendix E-15

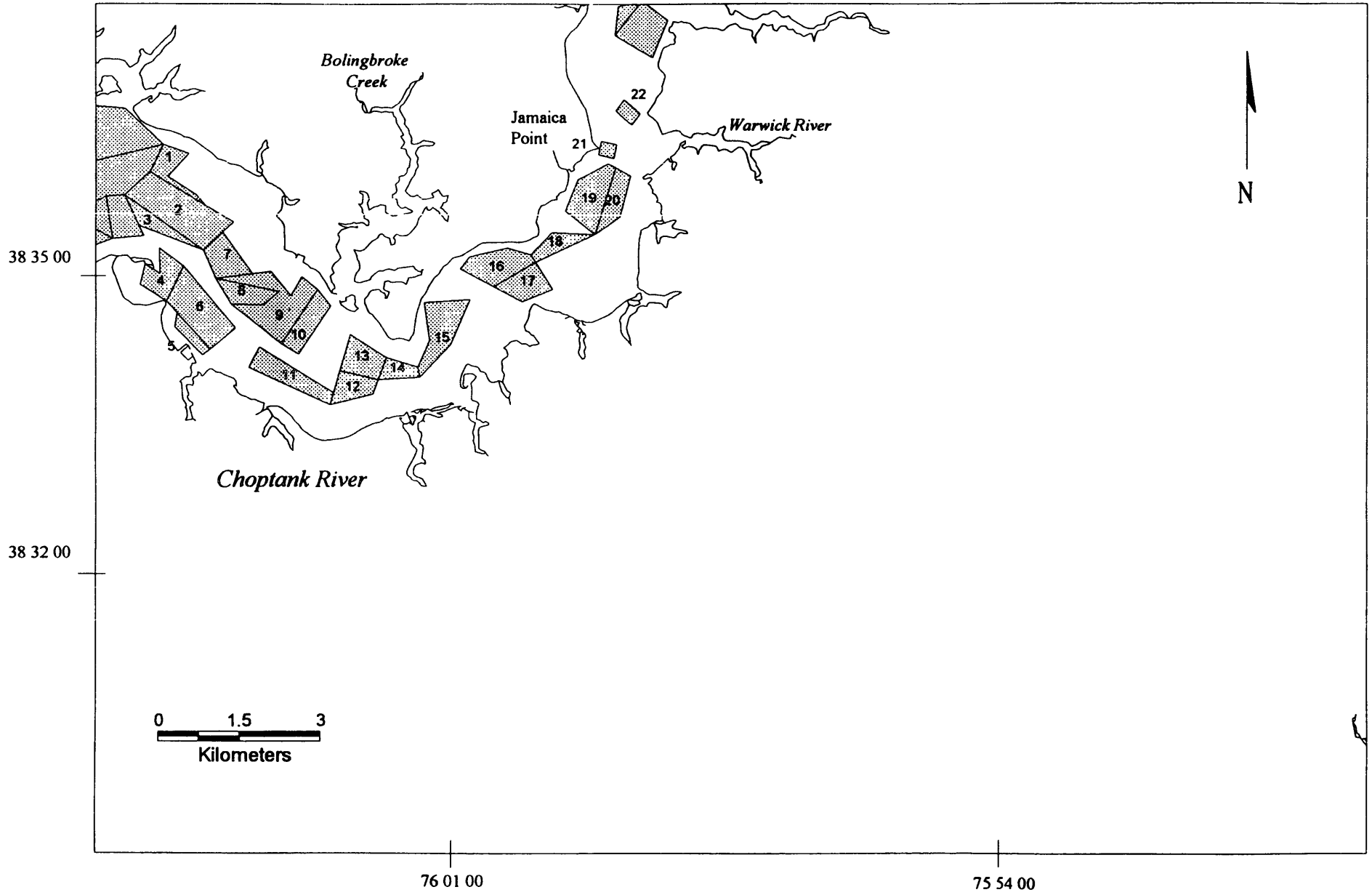


Appendix E-16

#	BARCODE	BARNAME	REGION	CO
1	MCRKI2	KIRBY ADD 2	MIDDLE CHOPTANK RIVER	TA
2	MCRKI0	KIRBY	MIDDLE CHOPTANK RIVER	TA
3	MCRHA0	HAMBROOKS	MIDDLE CHOPTANK RIVER	DO
4	MCRGM2	GREEN MARSH ADD 2	MIDDLE CHOPTANK RIVER	DO
5	MCRGM1	GREEN MARSH ADD 1	MIDDLE CHOPTANK RIVER	DO
6	MCRGM0	GREEN MARSH	MIDDLE CHOPTANK RIVER	DO
7	MCRKI1	KIRBY ADD 1	MIDDLE CHOPTANK RIVER	TA
8	MCRSC0	SCRAPING LINE	MIDDLE CHOPTANK RIVER	TA
9	MCRSC1	SCRAPING LINE ADD 1	MIDDLE CHOPTANK RIVER	TA
10	UCRBS0	BOLINGBROKE SAND	UPPER CHOPTANK RIVER	TA
11	UCRSC0	SHOAL CREEK	UPPER CHOPTANK RIVER	DO

#	BARCODE	BARNAME	REGION	CO
12	UCRSB0	STATES BANK	UPPER CHOPTANK RIVER	DO
13	UCRB00	THE BLACK BUOY	UPPER CHOPTANK RIVER	TA
14	UCRSL0	SUGAR LOAF	UPPER CHOPTANK RIVER	TA
15	UCRCP0	CHANCELLOR POINT	UPPER CHOPTANK RIVER	TA
16	UCRBH0	BRITISH HARBOR	UPPER CHOPTANK RIVER	TA
17	UCROS0	OYSTER SHELL POINT	UPPER CHOPTANK RIVER	DO
18	UCRGP0	GOOSE POINT	UPPER CHOPTANK RIVER	TA
19	UCRMD0	MILL DAM	UPPER CHOPTANK RIVER	TA
20	UCRD10	DIXON	UPPER CHOPTANK RIVER	DO
21	UCRJPO	JAMAICA POINT	UPPER CHOPTANK RIVER	TA
22	UCRTP0	TANNERS PATCH	UPPER CHOPTANK RIVER	DO

Appendix E-16

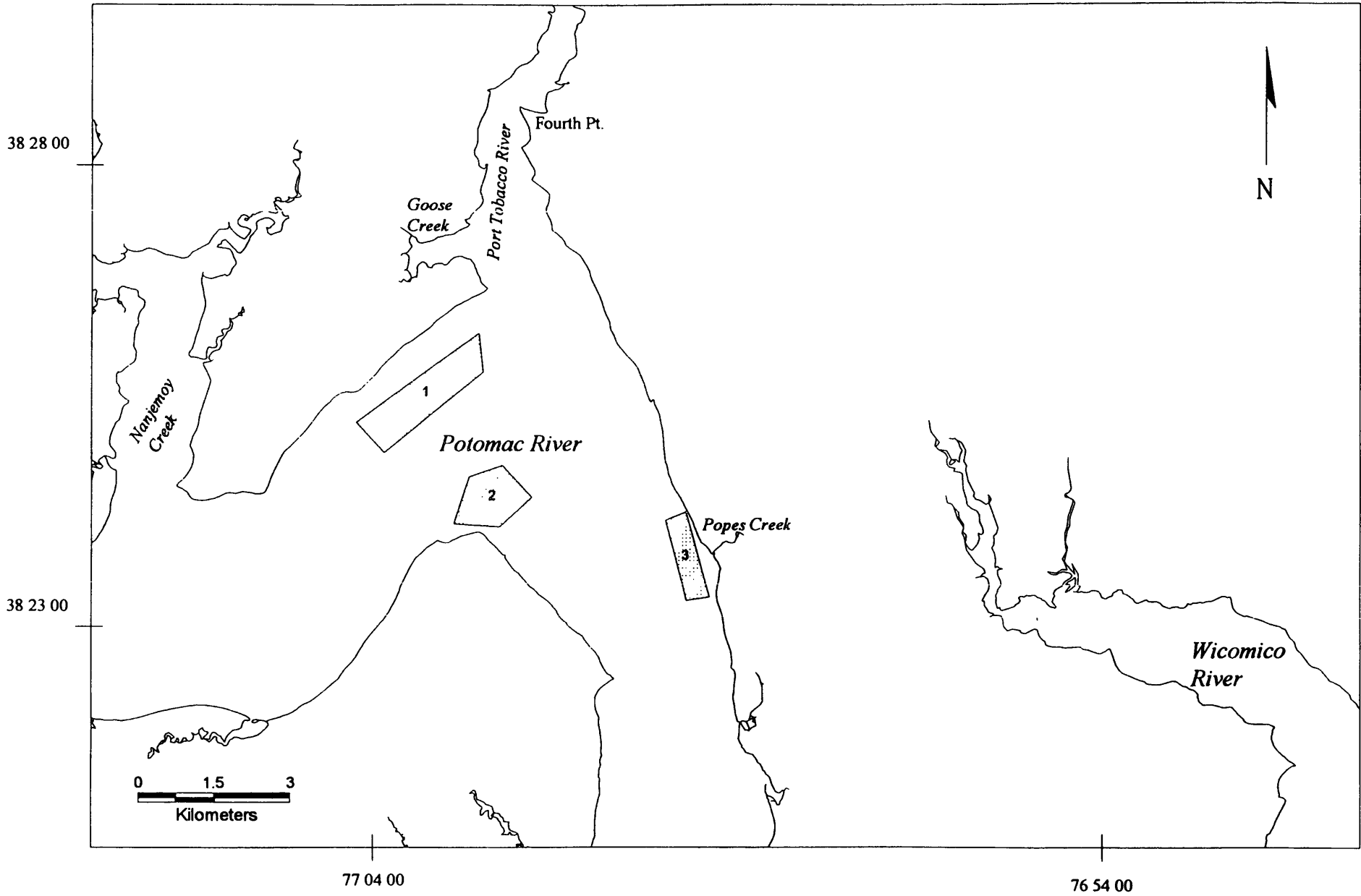


Appendix E-17

#	BARCODE	BARNAME	REGION	CO
1	UPRHNO	HAWKS NEST	UPPER POTOMAC RIVER	CH
2	UPRBE0	BEACON	UPPER POTOMAC RIVER	CH

#	BARCODE	BARNAME	REGION	CO
3	UPRPC0	POPES CREEK	UPPER POTOMAC RIVER	CH

Appendix E-17

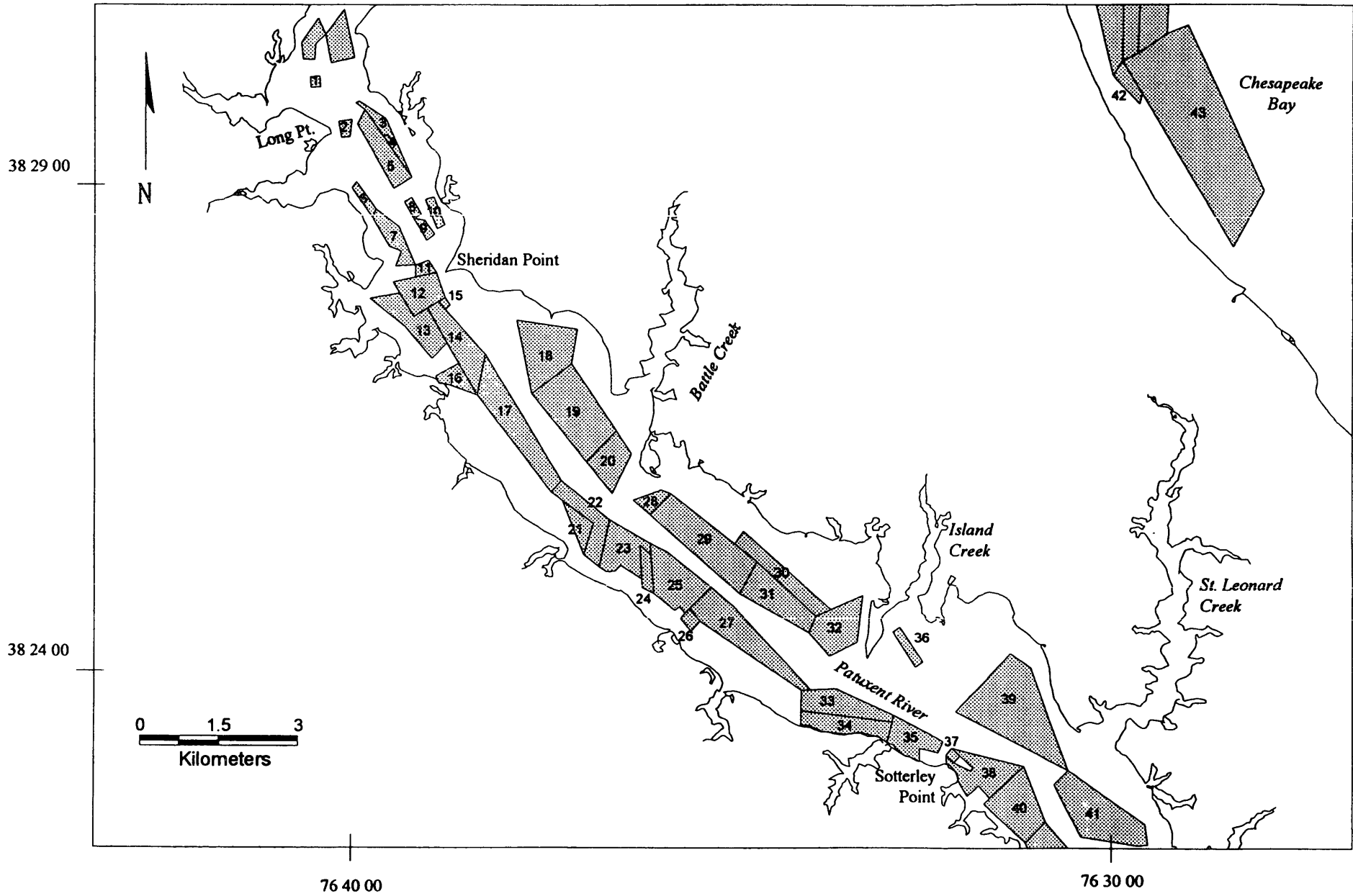


Appendix E-18

#	BARCODE	BARNAME	REGION	CO
1	UPXBS0	BROOKS SHALLOWS	UPPER PATUXENT RIVER	SM
2	UPXSO0	SOTHORON	UPPER PATUXENT RIVER	SM
3	UPXBI1	BUZZARD ISLAND ADD 1	UPPER PATUXENT RIVER	CA
4	UPXOV0	OVALS	UPPER PATUXENT RIVER	CA
5	UPXBI0	BUZZARD ISLAND	UPPER PATUXENT RIVER	CA
6	UPXBP0	BILLARD POINT	UPPER PATUXENT RIVER	SM
7	UPXTR0	TRENT HALL	UPPER PATUXENT RIVER	SM
8	UPXMH0	MACKS HOLLOW	UPPER PATUXENT RIVER	CA
9	UPXMH1	MACKS HOLLOW ADD 1	UPPER PATUXENT RIVER	CA
10	UPXMI0	MASEL INNER	UPPER PATUXENT RIVER	CA
11	UPXBN1	BROAD NECK ADD 1	UPPER PATUXENT RIVER	CA
12	UPXBN0	BROAD NECK	UPPER PATUXENT RIVER	SM
13	UPXBN2	BROAD NECK ADD 2	UPPER PATUXENT RIVER	SM
14	UPXTH0	THOMAS	UPPER PATUXENT RIVER	SM
15	UPXTA0	THOMAS ADD	UPPER PATUXENT RIVER	CA
16	UPXTH2	THOMAS ADD 2	UPPER PATUXENT RIVER	SM
17	UPXTH1	THOMAS ADD 1	UPPER PATUXENT RIVER	SM
18	UPXKM0	KITTS MARSH	UPPER PATUXENT RIVER	CA
19	UPXPP0	PRISON POINT	UPPER PATUXENT RIVER	CA
20	UPXJM0	JACKS MARSH	UPPER PATUXENT RIVER	CA
21	UPXSA1	SANDGATES ADD 1	UPPER PATUXENT RIVER	SM
22	UPXSA0	SANDGATES	UPPER PATUXENT RIVER	SM

#	BARCODE	BARNAME	REGION	CO
23	MPXUF1	UPPER FORREST ADD 1	MIDDLE PATUXENT RIVER	SM
24	MPXUF0	UPPER FORREST	MIDDLE PATUXENT RIVER	SM
25	MPXLF1	LOWER FORREST ADD 1	MIDDLE PATUXENT RIVER	SM
26	MPXLF0	LOWER FORREST	MIDDLE PATUXENT RIVER	SM
27	MPXCC1	COLE CREEK ADD 1	MIDDLE PATUXENT RIVER	SM
28	MPXJB1	JACKS BAY ADD 1	MIDDLE PATUXENT RIVER	CA
29	MPXJB0	JACKS BAY	MIDDLE PATUXENT RIVER	CA
30	MPXPW1	PARKERS WHARF ADD 1	MIDDLE PATUXENT RIVER	CA
31	MPXPW0	PARKERS WHARF	MIDDLE PATUXENT RIVER	CA
32	MPXBI0	BROOME ISLAND	MIDDLE PATUXENT RIVER	CA
33	MPXGA0	GATTON	MIDDLE PATUXENT RIVER	SM
34	MPXGA2	GATTON ADD 2	MIDDLE PATUXENT RIVER	SM
35	MPXGA1	GATTON ADD 1	MIDDLE PATUXENT RIVER	SM
36	MPXIC0	ISLAND CREEK	MIDDLE PATUXENT RIVER	CA
37	MPXCP0	CAPTAIN POINT	MIDDLE PATUXENT RIVER	SM
38	MPXCP1	CAPTAIN POINT ADD 1	MIDDLE PATUXENT RIVER	SM
39	MPXPE0	PETERSON	MIDDLE PATUXENT RIVER	CA
40	MPXNE0	NEALE	MIDDLE PATUXENT RIVER	SM
41	MPXME0	MEARS	MIDDLE PATUXENT RIVER	CA
42	UCSEM1	EMANUEL ADD 1	UPPER CALVERT SHORE	CA
43	UCSEM0	EMANUEL	UPPER CALVERT SHORE	CA

Appendix E-18

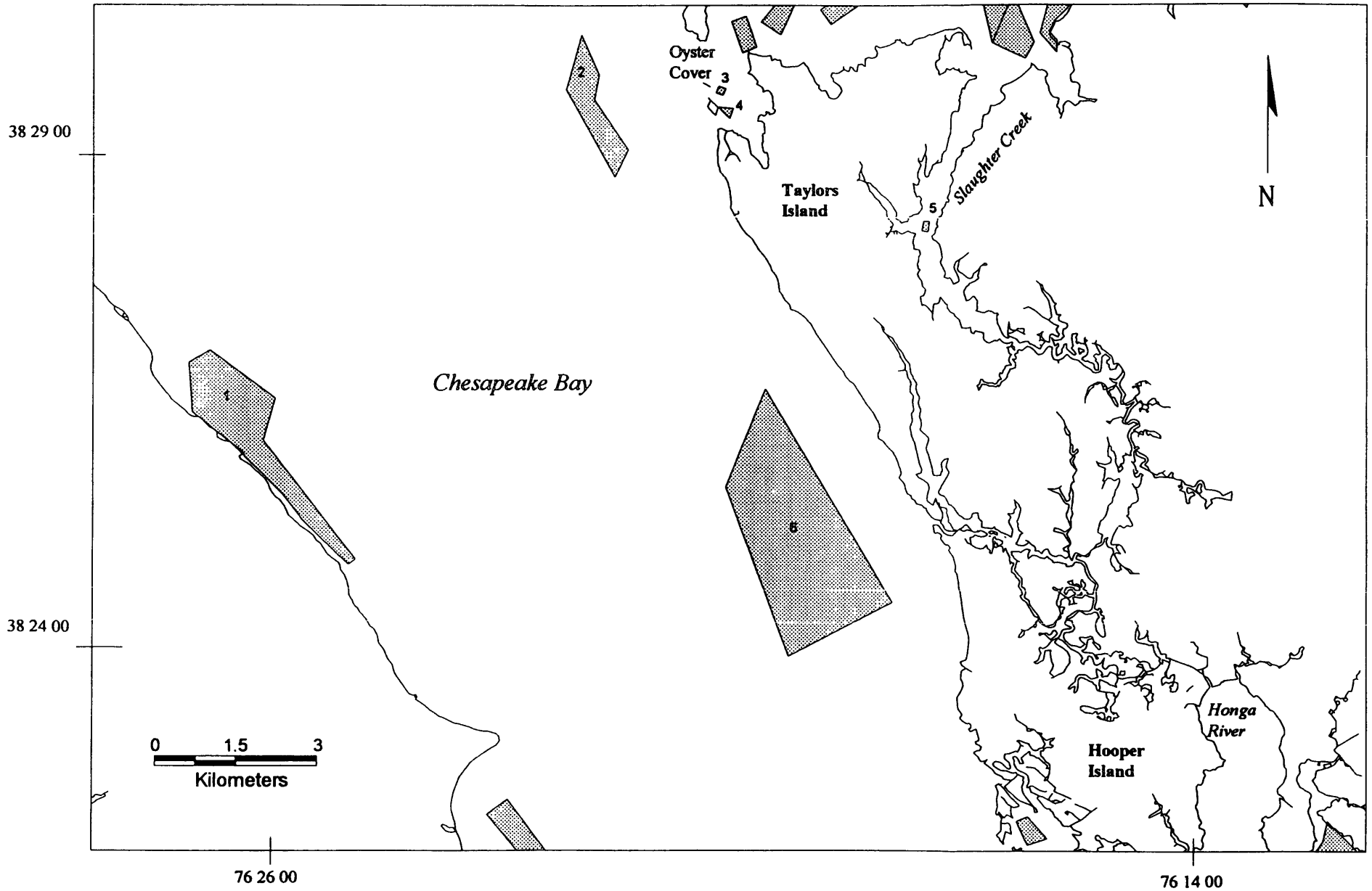


Appendix E-19

#	BARCODE	BARNAME	REGION	CO
1	UCSFP0	FLAG POND	UPPER CALVERT SHORE	CA
2	DOSTR0	TRAVERS	DORCHESTER SHORE	DO
3	LTCOC0	OYSTER CREEK	LITTLE CHOPTANK RIVER	DO

#	BARCODE	BARNAME	REGION	CO
4	LTCMA0	MARSHALL	LITTLE CHOPTANK RIVER	DO
5	LTCBG0	BRIDGE	LITTLE CHOPTANK RIVER	DO
6	DOSPI0	PUNCH ISLAND CREEK	DORCHESTER SHORE	DO

Appendix E-19

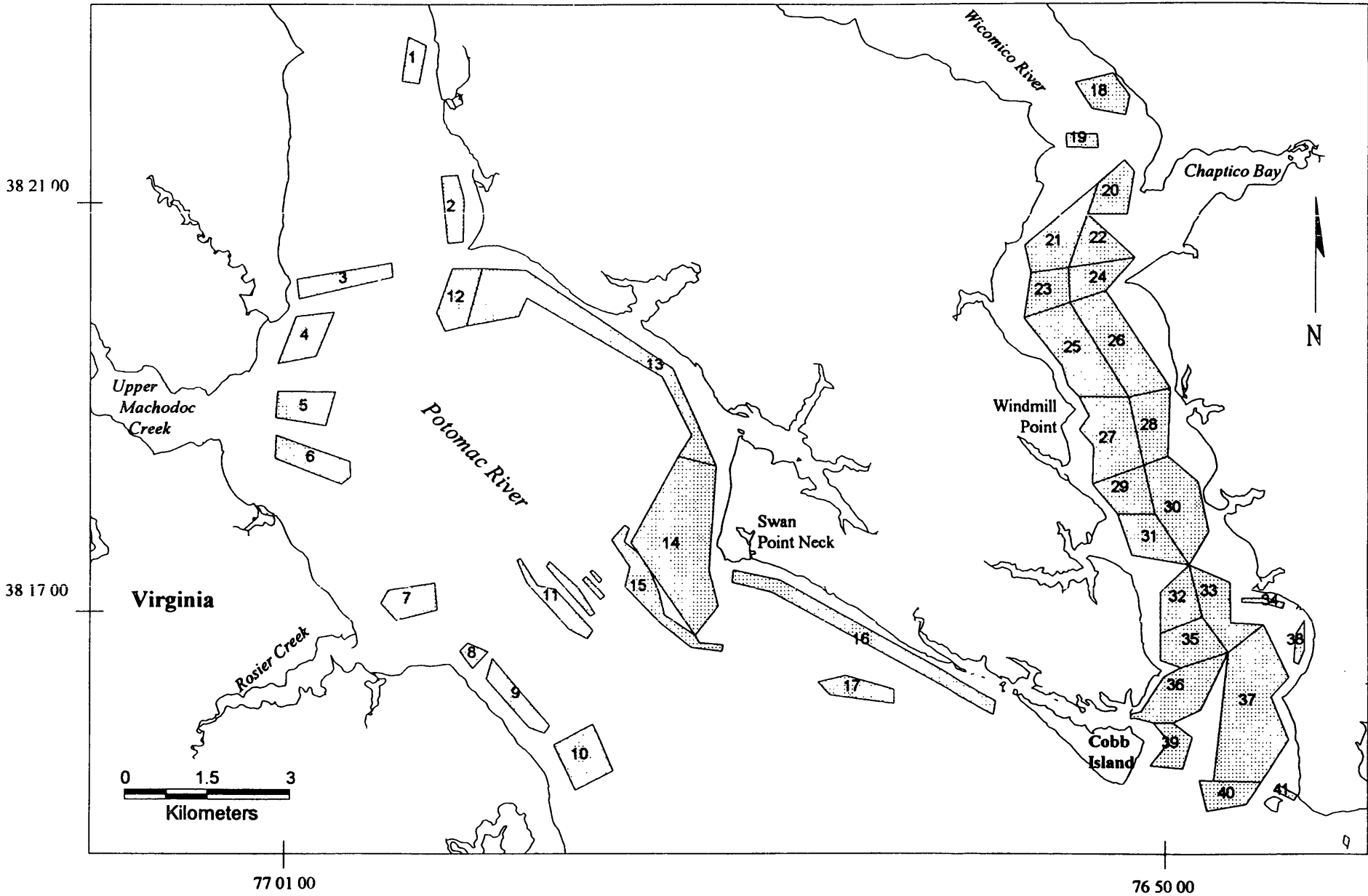


Appendix E-20

#	BARCODE	BARNAME	REGION	CO
1	UPRSA0	SALTHOUSE	UPPER POTOMAC RIVER	CH
2	UPRPA0	PASCAHANNA	UPPER POTOMAC RIVER	CH
3	UPRYA0	YATES	UPPER POTOMAC RIVER	CH
4	UCSMA0	MACHADOC	UPPER CALVERT SHORE	CH
5	UPRWA0	WALKERS	UPPER POTOMAC RIVER	CH
6	UPRTY0	TYLERS	UPPER POTOMAC RIVER	CH
7	UPRST0	STONE POINT	UPPER POTOMAC RIVER	CH
8	UPRBP0	BLUFF POINT	UPPER POTOMAC RIVER	CH
9	UPRWS0	WATSONS	UPPER POTOMAC RIVER	CH
10	UPRCB0	COLONIAL BEACH	UPPER POTOMAC RIVER	CH
11	UPRBL0	BLUFF POINT LUMPS	UPPER POTOMAC RIVER	CH
12	UPRLC0	LOWER CEDAR POINT	UPPER POTOMAC RIVER	CH
13	UPRLC1	LOWER CEDAR POINT ADD 1	UPPER POTOMAC RIVER	CH
14	UPRSP0	SWAN POINT	UPPER POTOMAC RIVER	CH
15	UPRSP1	SWAN POINT ADD 1	UPPER POTOMAC RIVER	CH
16	UPRNO0	NATURAL OYSTER BAR	UPPER POTOMAC RIVER	CH
17	UPRYB0	YELLOW BANKS	UPPER POTOMAC RIVER	CH
18	WWRKE0	KEY	WICOMICO RIVER	SM
19	WWRST0	STODDARD	WICOMICO RIVER	CH
20	WWRCO0	COHOUCK	WICOMICO RIVER	SM
21	WWRWL0	WICOMICO LUMPS	WICOMICO RIVER	CH

#	BARCODE	BARNAME	REGION	CO
22	WWRCL0	CHAPTICO LUMPS	WICOMICO RIVER	SM
23	WWRMW0	MILLS WEST	WICOMICO RIVER	CH
24	WWRME0	MILLS EAST	WICOMICO RIVER	SM
25	WWRJL0	JOES LUMPS	WICOMICO RIVER	CH
26	WWRRU0	RUSSELL	WICOMICO RIVER	SM
27	WWRWI0	WINDMILL	WICOMICO RIVER	CH
28	WWRMC0	MANAHOWIC CREEK	WICOMICO RIVER	SM
29	WWRFE0	FENWICK	WICOMICO RIVER	CH
30	WWRBC0	BRAMLEIGH CREEK	WICOMICO RIVER	SM
31	WWRWM0	WICOMICO MIDDLEGROUND	WICOMICO RIVER	CH
32	WWRCC0	CHARLESTON CREEK	WICOMICO RIVER	CH
33	WWRWP0	WHITE POINT	WICOMICO RIVER	SM
34	WWRWH0	WHITE POINT HOLLOW	WICOMICO RIVER	SM
35	WWRLA0	LANCASTER	WICOMICO RIVER	CH
36	WWRRP0	ROCK POINT	WICOMICO RIVER	CH
37	WWRBP0	BLUFF POINT	WICOMICO RIVER	SM
38	WWRBL0	BLACKSTONE	WICOMICO RIVER	SM
39	WWRSP0	SHIPPING POINT	WICOMICO RIVER	CH
40	WWRMR0	MOUTH OF RIVER	WICOMICO RIVER	SM
41	WWRSM0	ST. MARGARET	WICOMICO RIVER	SM

Appendix E-20

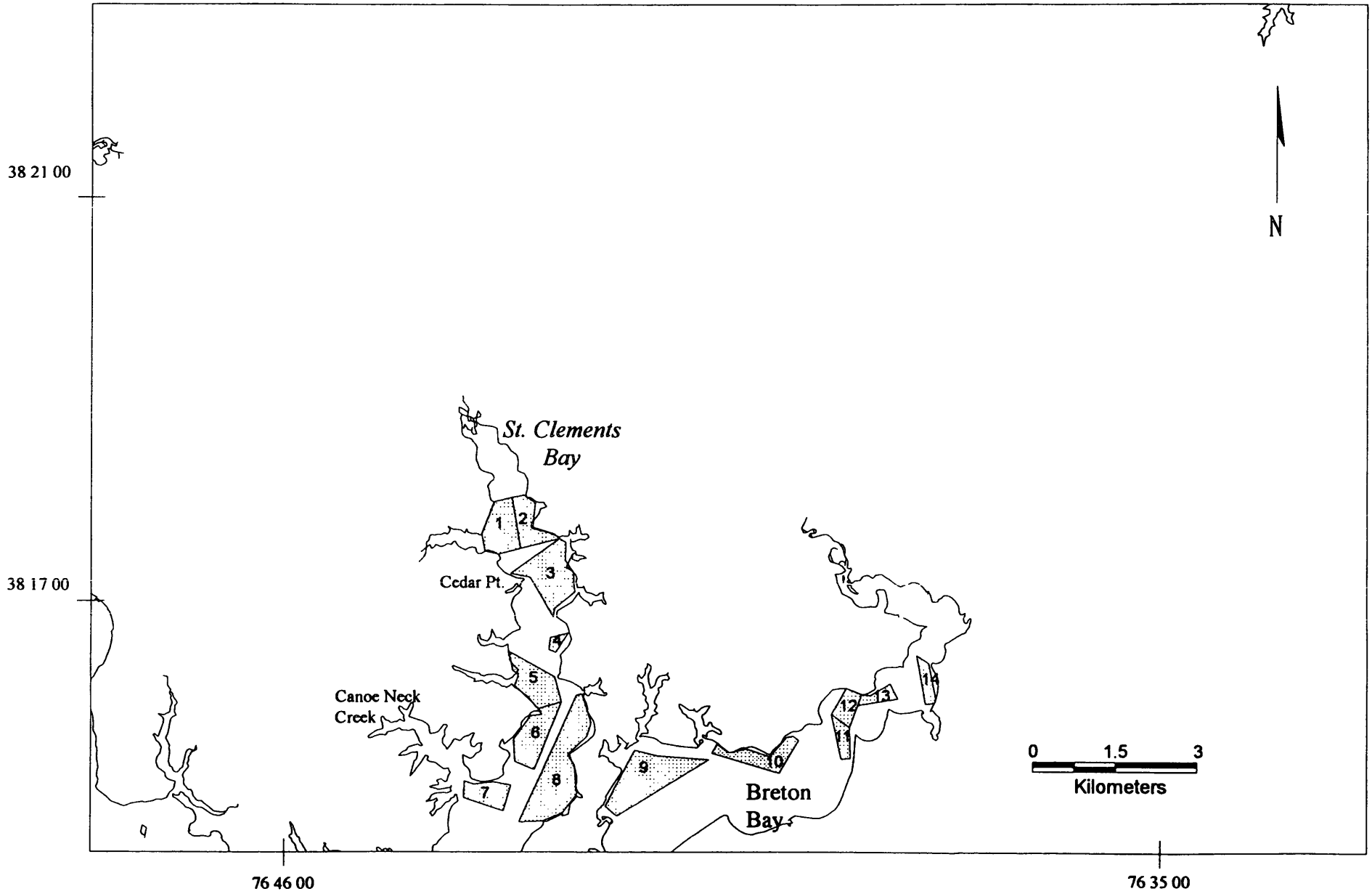


Appendix E-21

#	BARCODE	BARNAME	REGION	CO
1	SCBHJ0	HARRY JACKS	ST. CLEMENTS AND BRETON BAY	SM
2	SCBGM0	GUEST MARSHES	ST. CLEMENTS AND BRETON BAY	SM
3	SCBRP0	REED POINT	ST. CLEMENTS AND BRETON BAY	SM
4	SCBAB0	ABELL	ST. CLEMENTS AND BRETON BAY	SM
5	SCBM10	MILEYS CREEK	ST. CLEMENTS AND BRETON BAY	SM
6	SCBBL0	BLUFF WOODS	ST. CLEMENTS AND BRETON BAY	SM
7	SCBCC0	CANOE CREEK	ST. CLEMENTS AND BRETON BAY	SM

#	BARCODE	BARNAME	REGION	CO
8	SCBCP0	CHAPEL POINT	ST. CLEMENTS AND BRETON BAY	SM
9	SCBRA0	RAILWAY	ST. CLEMENTS AND BRETON BAY	SM
10	SCBST0	STONY	ST. CLEMENTS AND BRETON BAY	SM
11	SCBLP0	LOVERS POINT	ST. CLEMENTS AND BRETON BAY	SM
12	SCBPP0	PAW PAW HOLLOW	ST. CLEMENTS AND BRETON BAY	SM
13	SCBIS0	ISLAND	ST. CLEMENTS AND BRETON BAY	SM
14	SCBMC0	MOULDY CREEK	ST. CLEMENTS AND BRETON BAY	SM

Appendix E-21

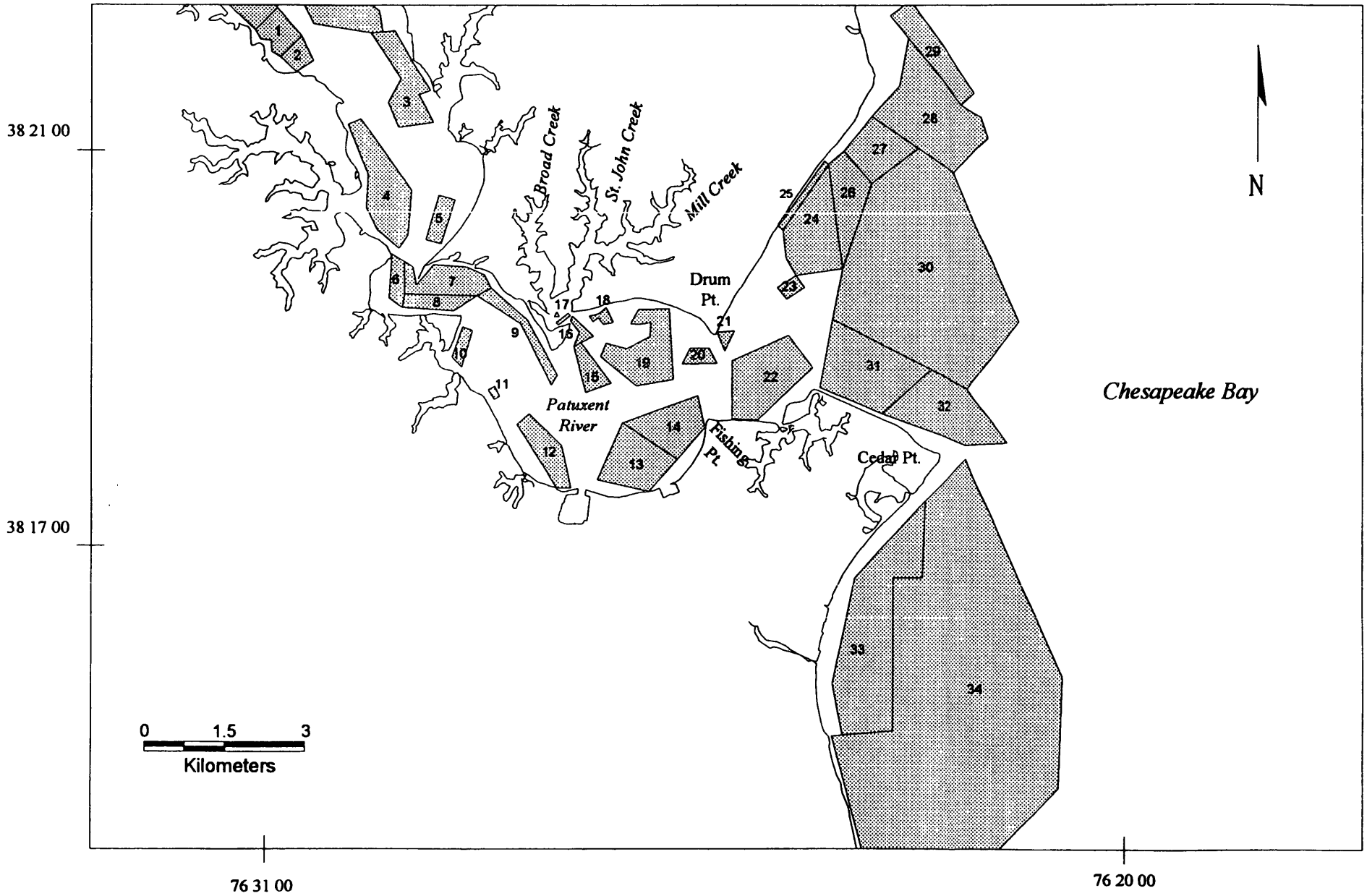


Appendix E-22

#	BARCODE	BARNAME	REGION	CO
1	MPXNE1	NEAL ADD 1	MIDDLE PATUXENT RIVER	SM
2	MPXHP0	HALF PONE	MIDDLE PATUXENT RIVER	SM
3	LPXHE0	HELLEN	LOWER PATUXENT RIVER	CA
4	LPXHNO	HAWKS NEST	LOWER PATUXENT RIVER	SM
5	LPXHH0	HUNGERFORD HOLLOW	LOWER PATUXENT RIVER	CA
6	LPXBW0	BOB WISE	LOWER PATUXENT RIVER	SM
7	LPXBG0	BARN GATES	LOWER PATUXENT RIVER	CA
8	LPXSP0	SPENCERS	LOWER PATUXENT RIVER	SM
9	LPXBIO	BACK OF ISLAND	LOWER PATUXENT RIVER	CA
10	LPXTC0	TOWN CREEK	LOWER PATUXENT RIVER	SM
11	LPXGO0	GOODWIN	LOWER PATUXENT RIVER	SM
12	LPXLG0	LA GRANDE	LOWER PATUXENT RIVER	SM
13	LPXMIO	MILLSTONE	LOWER PATUXENT RIVER	SM
14	LPXDPO	DEEP POINT MUD	LOWER PATUXENT RIVER	SM
15	LPXSL0	SANDY POINT LUMPS	LOWER PATUXENT RIVER	CA
16	LPXCT0	CHERRY TREE	LOWER PATUXENT RIVER	CA
17	LPXSH0	SHELL PILE	LOWER PATUXENT RIVER	CA

#	BARCODE	BARNAME	REGION	CO
18	LPXSW0	SWASH	LOWER PATUXENT RIVER	CA
19	LPXSM0	SOUTHEAST MIDDLEGROUND	LOWER PATUXENT RIVER	CA
20	LPXLL0	LIGHT HOUSE LUMP	LOWER PATUXENT RIVER	CA
21	LPXOL0	OLD LUMP	LOWER PATUXENT RIVER	CA
22	LPXCM0	CARROLL MUDS	LOWER PATUXENT RIVER	SM
23	LCSSIO	SIMMONS	LOWER CALVERT SHORE	CA
24	LCSPM1	PARKER MOORE ADD 1	LOWER CALVERT SHORE	CA
25	LCSUC0	UNDER THE CLIFFS	LOWER CALVERT SHORE	CA
26	LCSPM0	PARKER MOORE	LOWER CALVERT SHORE	CA
27	LCSLC0	LITTLE COVE POINT	LOWER CALVERT SHORE	CA
28	LCSCP1	COVE POINT BIGHT ADD 1	LOWER CALVERT SHORE	CA
29	LCSCP0	COVE POINT BIGHT	LOWER CALVERT SHORE	CA
30	LCSCM0	CHINESE MUDS	LOWER CALVERT SHORE	CA
31	LCSHI0	HOG ISLAND	LOWER CALVERT SHORE	SM
32	LCSHI1	HOG ISLAND ADD 1	LOWER CALVERT SHORE	SM
33	SMSCP1	CEDAR POINT HOLLOW ADD 1	ST. MARYS SHORE	SM
34	SMSCP0	CEDAR POINT HOLLOW	ST. MARYS SHORE	SM

Appendix E-22

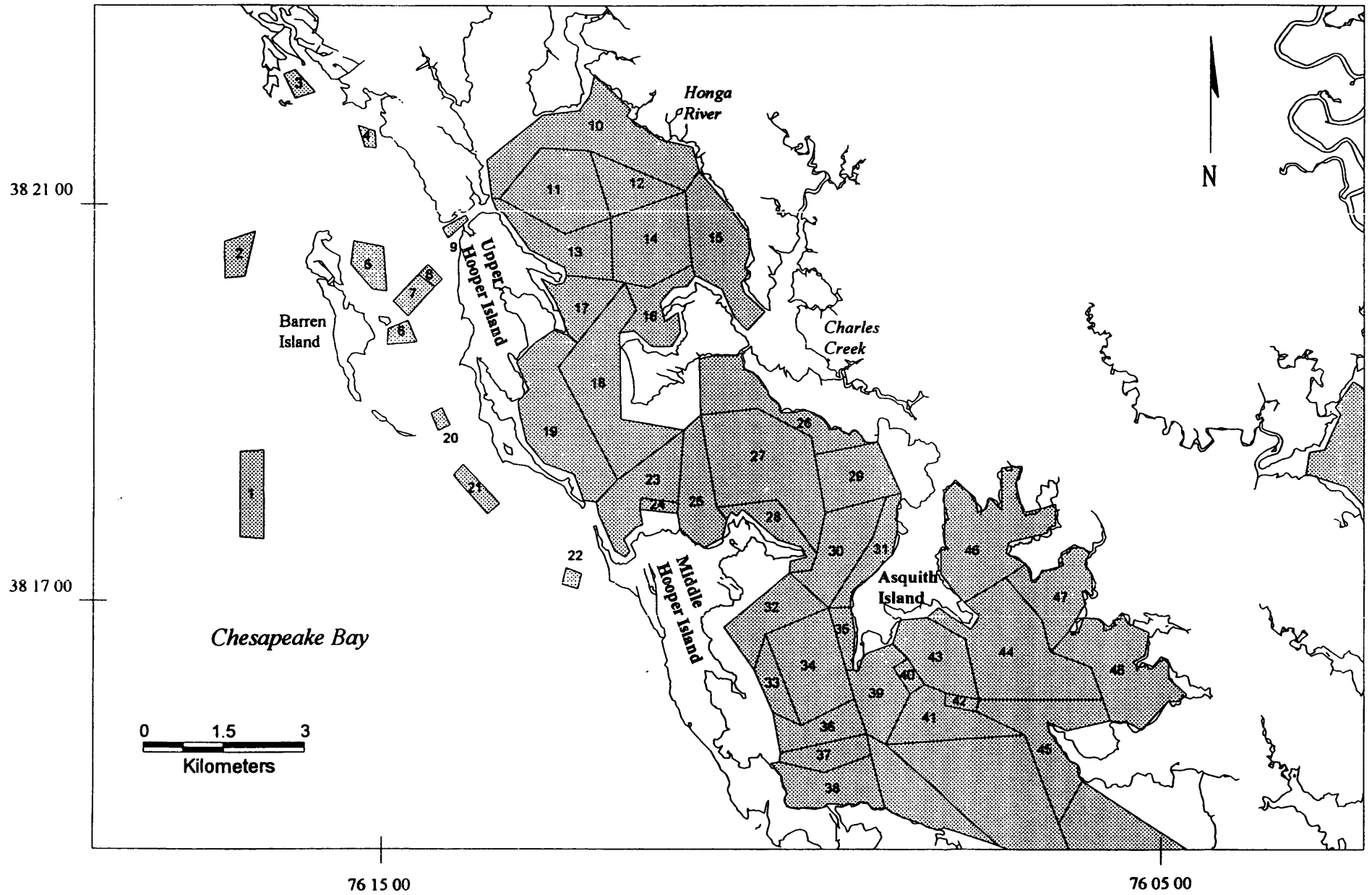


Appendix E-23

#	BARCODE	BARNAME	REGION	CO
1	DOSND0	NEW DISCOVERY	DORCHESTER SHORE	DO
2	DOSSP0	STONE PILE	DORCHESTER SHORE	DO
3	TABBB0	BIG BROADS	TAR BAY	DO
4	TABHP0	HOUSTON POINT	TAR BAY	DO
5	TABGB0	GREAT BAY	TAR BAY	DO
6	TABPI0	POSSUM ISLAND	TAR BAY	DO
7	TABTB0	TAR BAY	TAR BAY	DO
8	TABDR0	DRY ROCK	TAR BAY	DO
9	TABTC0	TAR BAY CHANNEL	TAR BAY	DO
10	HORWC0	WALLACE CREEK	HONGA RIVER	DO
11	HORTD0	TUBBMANS DRAIN	HONGA RIVER	DO
12	HORPE0	PEANUT	HONGA RIVER	DO
13	HORG10	GUNNERS ISLAND	HONGA RIVER	DO
14	HORGU0	GUM	HONGA RIVER	DO
15	HORCC0	CHARLES CREEK	HONGA RIVER	DO
16	HORWR1	WROTEN ISLAND ADD 1	HONGA RIVER	DO
17	HORGC0	GUNNERS COVE	HONGA RIVER	DO
18	HORWR0	WROTEN ISLAND	HONGA RIVER	DO
19	HORBC0	BACK COVE	HONGA RIVER	DO
20	TABWW0	WHITE WOOD	TAR BAY	DO
21	TABHC0	HORSE POINT CHANNEL	TAR BAY	DO
22	TABWA0	WARE	TAR BAY	DO
23	HORFC0	FERRY COVE	HONGA RIVER	DO
24	HORSP0	SMOKE POINT	HONGA RIVER	DO

#	BARCODE	BARNAME	REGION	CO
25	HORDP1	DARK POINT ADD 1	HONGA RIVER	DO
26	HORDP2	DARK POINT ADD 2	HONGA RIVER	DO
27	HORDP0	DARK POINT	HONGA RIVER	DO
28	HORBE0	BENTLEY	HONGA RIVER	DO
29	HORLC2	LAKES COVE ADD 2	HONGA RIVER	DO
30	HORLC0	LAKES COVE	HONGA RIVER	DO
31	HORLC1	LAKES COVE ADD 1	HONGA RIVER	DO
32	HORHC0	HOG COVE	HONGA RIVER	DO
33	HORHI0	HICKORY	HONGA RIVER	DO
34	HORWI0	WINDMILL	HONGA RIVER	DO
35	HORWI1	WINDMILL ADD 1	HONGA RIVER	DO
36	HORLT2	LOWER THOROUGHFARE ADD 2	HONGA RIVER	DO
37	HORLT0	LOWER THOROUGHFARE	HONGA RIVER	DO
38	HORLT1	LOWER THOROUGHFARE ADD 1	HONGA RIVER	DO
39	HORPA2	PAUL ADD 2	HONGA RIVER	DO
40	HORPA0	PAUL	HONGA RIVER	DO
41	HORCP1	CRAB POINT ADD 1	HONGA RIVER	DO
42	HORCP0	CRAB POINT	HONGA RIVER	DO
43	HORTP0	TAYLOR POINT	HONGA RIVER	DO
44	HORLP0	LONG POINT	HONGA RIVER	DO
45	HORN02	NORMAN ADD 2	HONGA RIVER	DO
46	HORFX0	FOX CREEK	HONGA RIVER	DO
47	HORWG0	WINGATE	HONGA RIVER	DO
48	HORDC0	DUCK POINT COVE	HONGA RIVER	DO

Appendix E-23

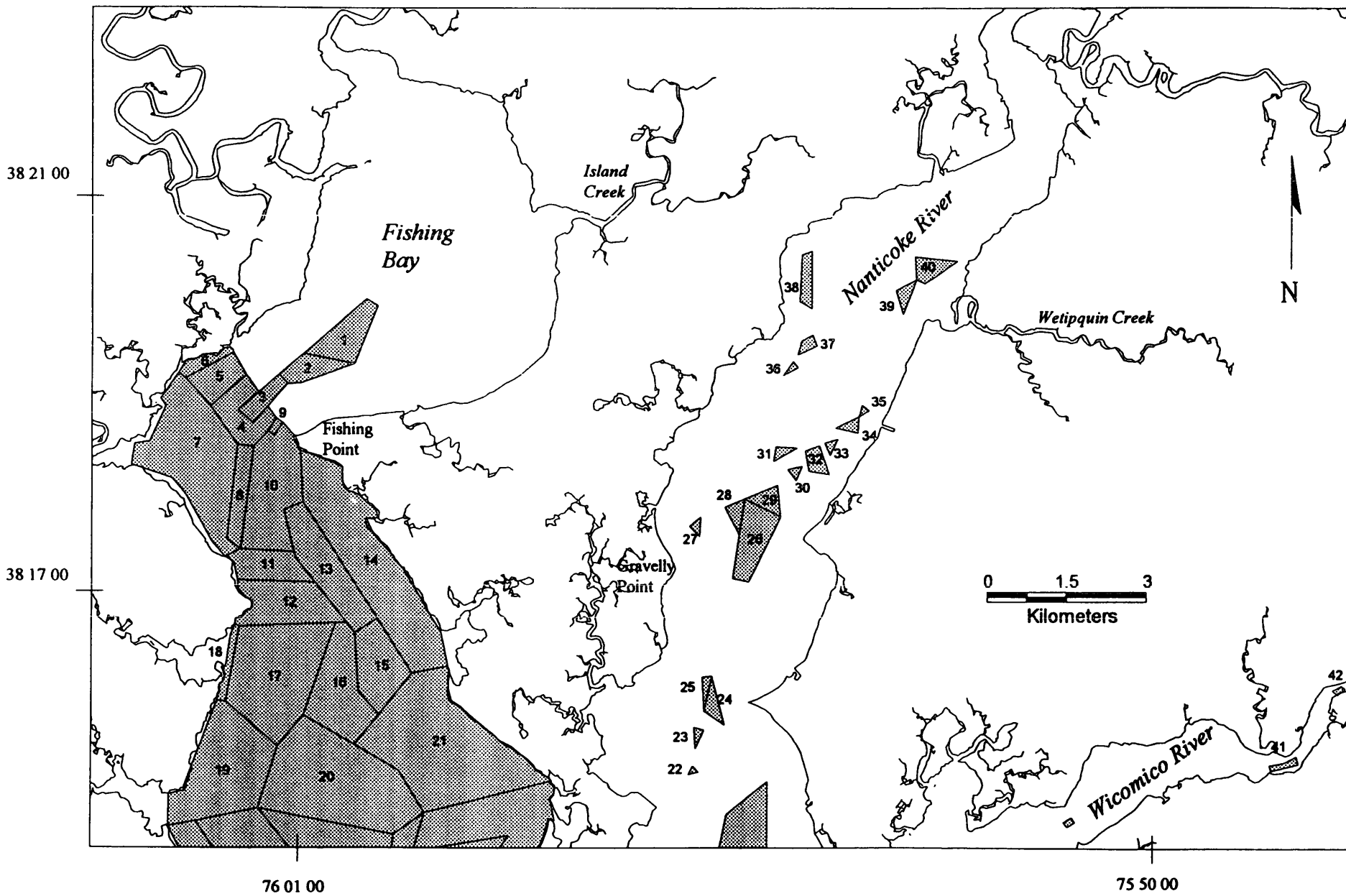


Appendix E-24

#	BARCODE	BARNAME	REGION	CO
1	FIBFR0	FLAT ROCK	FISHING BAY	DO
2	FIBHW0	HALF WAY MARK	FISHING BAY	DO
3	FIBHI0	HILL	FISHING BAY	DO
4	FIBHI1	HILL ADD 1	FISHING BAY	DO
5	FIBTH0	THOROUGH	FISHING BAY	DO
6	FIBTH1	THOROUGH ADD 1	FISHING BAY	DO
7	FIBFC0	FARM CREEK	FISHING BAY	DO
8	FIBOH0	OLD HOUSE	FISHING BAY	DO
9	FIBPO0	POINT	FISHING BAY	DO
10	FIBOH1	OLD HOUSE ADD 1	FISHING BAY	DO
11	FIBRE0	ROASTING EAR POINT	FISHING BAY	DO
12	FIBGC2	GOOSE CREEK ADD 2	FISHING BAY	DO
13	FIBBU0	BUNGAY	FISHING BAY	DO
14	FIBBU1	BUNGAY ADD 1	FISHING BAY	DO
15	FIBDI0	DUCK ISLAND	FISHING BAY	DO
16	FIBDI1	DUCK ISLAND ADD 1	FISHING BAY	DO
17	FIBGC0	GOOSE CREEK	FISHING BAY	DO
18	FIBGC1	GOOSE CREEK ADD 1	FISHING BAY	DO
19	FIBTC0	TEDIOUS CREEK	FISHING BAY	DO
20	FIBEV0	EVANS	FISHING BAY	DO
21	FIBEV1	EVANS ADD 1	FISHING BAY	DO

#	BARCODE	BARNAME	REGION	CO
22	NWRNE0	NEW	NANTICOKE & WICOMICO RIVERS	DO
23	NWRHH0	HILLS AND HOLES	NANTICOKE & WICOMICO RIVERS	DO
24	NWRRE0	ROARING POINT EAST	NANTICOKE & WICOMICO RIVERS	DO
25	NWRRW0	ROARING POINT WEST	NANTICOKE & WICOMICO RIVERS	DO
26	NWRWL0	WILSON SHOALS	NANTICOKE & WICOMICO RIVERS	WI
27	NWRBS0	BEAN SHOAL	NANTICOKE & WICOMICO RIVERS	DO
28	NWROH0	OUTER HOLE	NANTICOKE & WICOMICO RIVERS	WI
29	NWRHS0	HILL SHOALS	NANTICOKE & WICOMICO RIVERS	WI
30	NWRCT0	CHERRY TREE	NANTICOKE & WICOMICO RIVERS	WI
31	NWRLS0	LONG SHOAL	NANTICOKE & WICOMICO RIVERS	WI
32	NWRCS0	CEDAR SHOAL	NANTICOKE & WICOMICO RIVERS	WI
33	NWROW0	OLD WOMANS PATCH	NANTICOKE & WICOMICO RIVERS	WI
34	NWRHN0	HICKORY NUT	NANTICOKE & WICOMICO RIVERS	WI
35	NWRSL0	SAND LUMP	NANTICOKE & WICOMICO RIVERS	WI
36	NWRLN0	LOWER NEWFOUNDLAND	NANTICOKE & WICOMICO RIVERS	DO
37	NWRUN0	UPPER NEWFOUNDLAND	NANTICOKE & WICOMICO RIVERS	DO
38	NWRLG0	LOWER GREENS COVE	NANTICOKE & WICOMICO RIVERS	DO
39	NWRWE0	WETIPQUIN	NANTICOKE & WICOMICO RIVERS	WI
40	NWRUS0	UPPER STAKE	NANTICOKE & WICOMICO RIVERS	WI
41	NWRMV0	MOUNT VERNON WHARF	NANTICOKE & WICOMICO RIVERS	SO
42	NWRWH0	WHITE HAVEN	NANTICOKE & WICOMICO RIVERS	SO

Appendix E-24

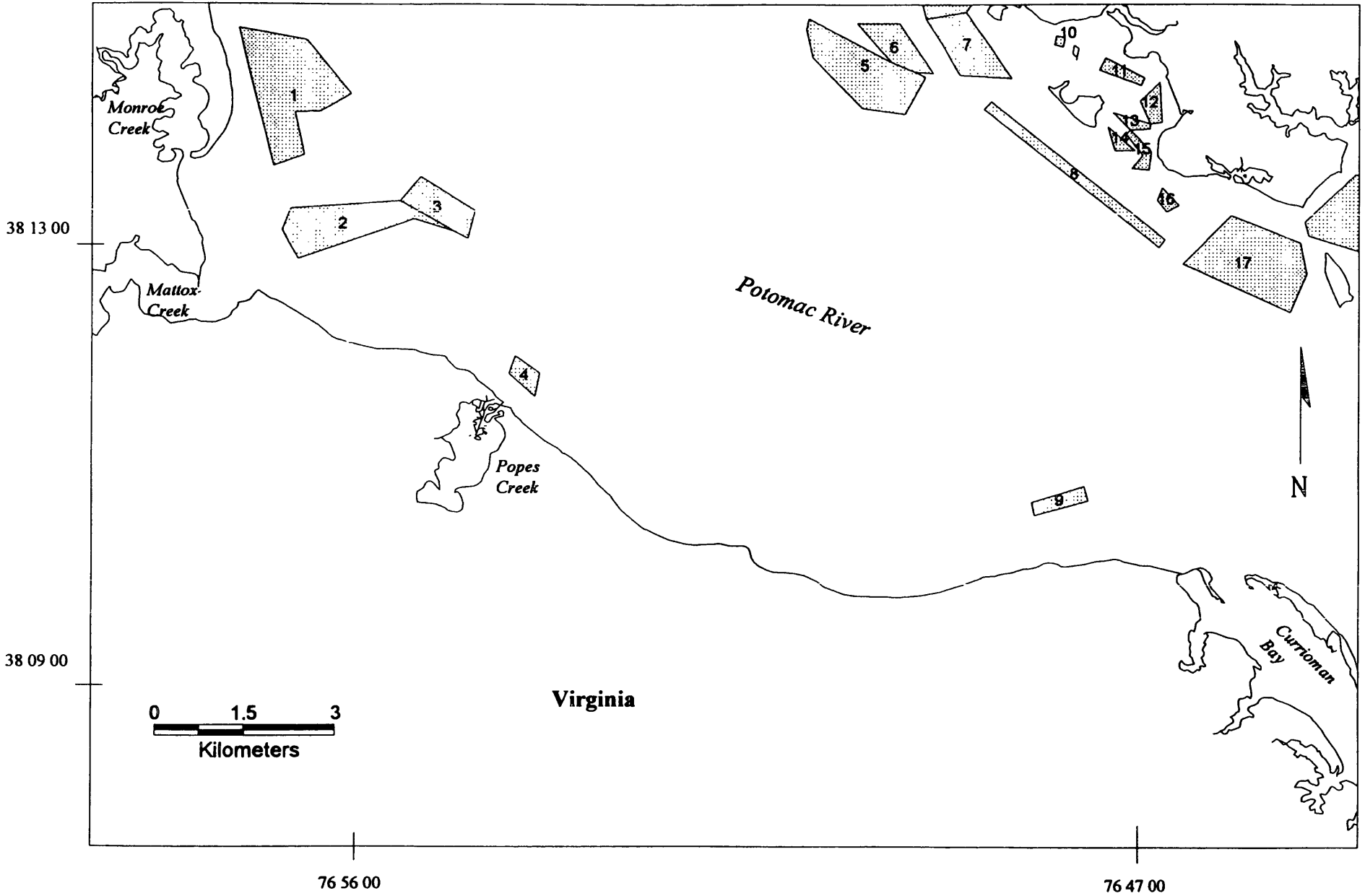


Appendix E-25

#	BARCODE	BARNAME	REGION	CO
1	UPRGU0	GUM	UPPER POTOMAC RIVER	CH
2	UPRGH0	GREEN HILL	UPPER POTOMAC RIVER	CH
3	UPROF0	OLD FARMS	UPPER POTOMAC RIVER	CH
4	UPRWF0	WAKEFIELD	UPPER POTOMAC RIVER	CH
5	MPRC0	COBB ISLAND	MIDDLE POTOMAC RIVER	CH
6	WWRCP0	COBB POINT	WICOMICO RIVER	CH
7	WWRBU0	BULLOCK	WICOMICO RIVER	SM
8	MPRLB0	LINE BAR	MIDDLE POTOMAC RIVER	SM
9	MPRNC0	NOMINI CLIFFS	MIDDLE POTOMAC RIVER	SM

#	BARCODE	BARNAME	REGION	CO
10	WWRB0	BULLOCK ISLAND	WICOMICO RIVER	SM
11	WWRSC0	ST. CATHERINE	WICOMICO RIVER	SM
12	WWRCH0	CHESELDINE	WICOMICO RIVER	SM
13	WWRHC0	HACKLEY CREEK	WICOMICO RIVER	SM
14	WWRSS0	SILVER SPRING	WICOMICO RIVER	SM
15	WWRWA0	WATERLOO	WICOMICO RIVER	SM
16	MPRPH0	PEANUT HILL	MIDDLE POTOMAC RIVER	SM
17	MPRSB0	SHEEPSHEAD BAY	MIDDLE POTOMAC RIVER	SM

Appendix E-25

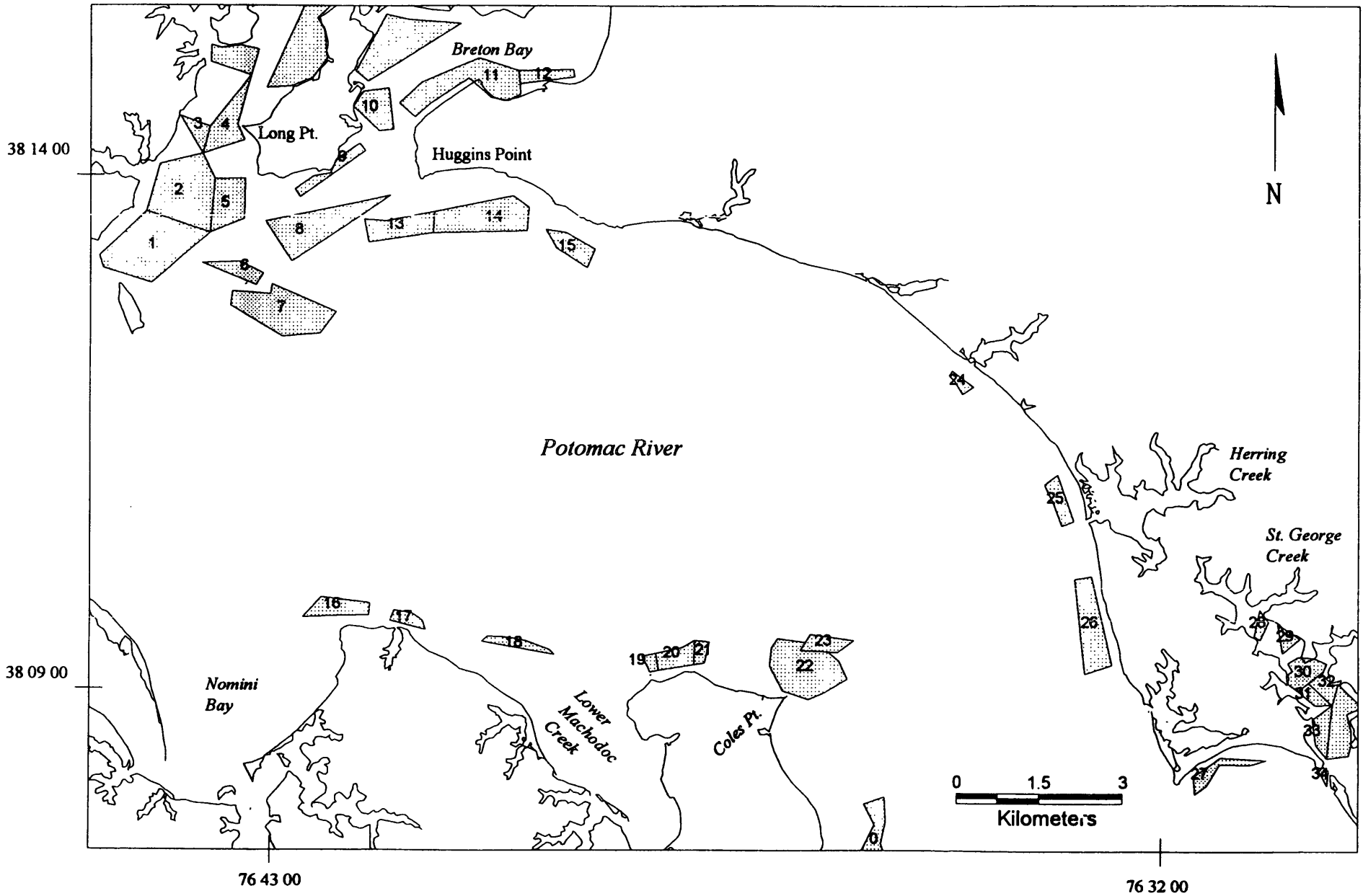


Appendix E-26

#	BARCODE	BARNAME	REGION	CO
1	SCBDC0	DUKEHART CHANNEL	ST. CLEMENTS & BRETON BAYS	SM
2	SCBHO0	HORSE	ST. CLEMENTS & BRETON BAYS	SM
3	SCBOW0	OLD WRECK	ST. CLEMENTS & BRETON BAYS	SM
4	SCBNF0	NEWTOWN FLATS	ST. CLEMENTS & BRETON BAYS	SM
5	SCBSC0	ST. CLEMENT ENTRANCE	ST. CLEMENTS & BRETON BAYS	SM
6	SCBHR0	HERON ISLAND REEF	ST. CLEMENTS & BRETON BAYS	SM
7	MPRH0	HERON ISLAND	MIDDLE POTOMAC RIVER	SM
8	SCBH0	HERON ISLAND SOUND	ST. CLEMENTS & BRETON BAYS	SM
9	SCBBS0	BLUE SOW	ST. CLEMENTS & BRETON BAYS	SM
10	SCBBB0	BRETONS BAY	ST. CLEMENTS & BRETON BAYS	SM
11	SCBBW0	BLACK WALNUT	ST. CLEMENTS & BRETON BAYS	SM
12	SCBGO0	GOUGH	ST. CLEMENTS & BRETON BAYS	SM
13	MPRH0	HUGGINS POINT	MIDDLE POTOMAC RIVER	SM
14	MPRK0	KNOTTS HOLLOW	MIDDLE POTOMAC RIVER	SM
15	MPRPB0	POSEYS BLUFF	MIDDLE POTOMAC RIVER	SM
16	MPRK0	KINGSCOPSICO	MIDDLE POTOMAC RIVER	SM
17	MPRW0	WRIGHTS POINT	MIDDLE POTOMAC RIVER	SM

#	BARCODE	BARNAME	REGION	CO
18	MPRPO0	PEACH ORCHARD	MIDDLE POTOMAC RIVER	SM
19	MPRST0	STONEY	MIDDLE POTOMAC RIVER	SM
20	MPRCP0	COLES POINT	MIDDLE POTOMAC RIVER	SM
21	MPRB0	BILLYS POINT	MIDDLE POTOMAC RIVER	SM
22	MPRRP1	RAGGED POINT ADD 1	MIDDLE POTOMAC RIVER	SM
23	MPRRP0	RAGGED POINT	MIDDLE POTOMAC RIVER	SM
24	MPRBC0	BLAKE CREEK	MIDDLE POTOMAC RIVER	TA
25	MPRH0	HERRING RUN	MIDDLE POTOMAC RIVER	SM
26	MPRTT0	TALL TIMBERS	MIDDLE POTOMAC RIVER	SM
27	LPRPP0	PINEY POINT	LOWER POTOMAC RIVER	SM
28	SGCCH0	CHADWICK	ST. GEORGES CREEK	SM
29	SGCLO0	LONG	ST. GEORGES CREEK	SM
30	SGCSH0	SHEHAN	ST. GEORGES CREEK	SM
31	SGCRO0	ROLLIN	ST. GEORGES CREEK	SM
32	SGCCP0	CEDAR POINT	ST. GEORGES CREEK	SM
33	SGCSW0	SWAN	ST. GEORGES CREEK	SM
34	SGCST0	STRAITS	ST. GEORGES CREEK	SM

Appendix E-26

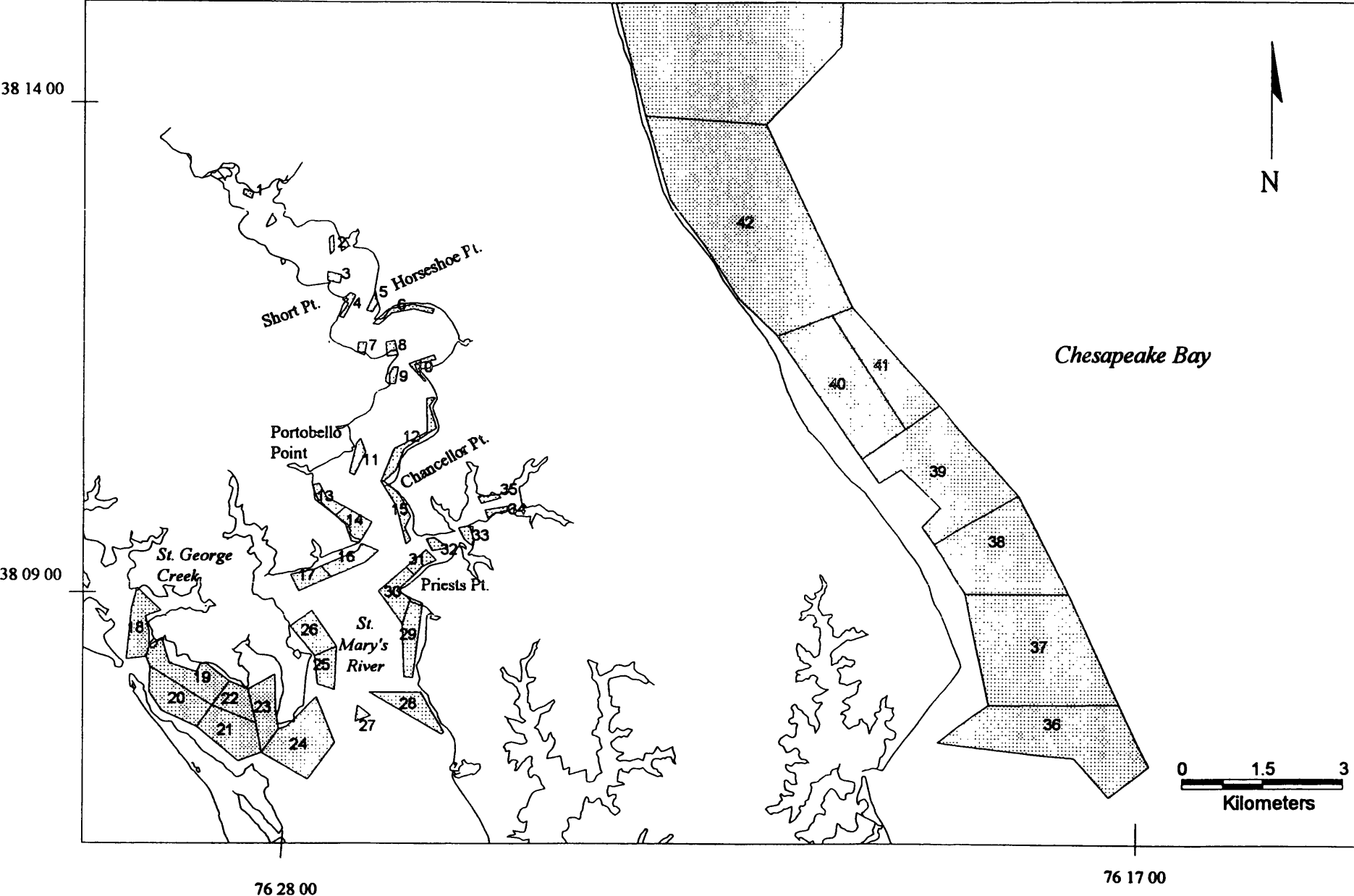


Appendix E-27

#	BARCODE	BARNAME	REGION	CO
1	USMTW0	TIPPITY WITCHITY	UPPER ST. MARYS RIVER	SM
2	USMMP0	MARTIN POINT	UPPER ST. MARYS RIVER	SM
3	USMBR0	BRYAN	UPPER ST. MARYS RIVER	SM
4	USMSPO	SHORT POINT	UPPER ST. MARYS RIVER	SM
5	USMH00	HORSESHOE	UPPER ST. MARYS RIVER	SM
6	USMHB0	HORSESHOE BEND	UPPER ST. MARYS RIVER	SM
7	USMBIO	BISCOE	UPPER ST. MARYS RIVER	SM
8	USMPA0	PAGAN	UPPER ST. MARYS RIVER	SM
9	USMWS0	WEST ST. MARYS	UPPER ST. MARYS RIVER	SM
10	USMSE0	SEMINARY	UPPER ST. MARYS RIVER	SM
11	USMPO0	PORTOBELLO	UPPER ST. MARYS RIVER	SM
12	USMGR0	GRAVELLY RUN	UPPER ST. MARYS RIVER	SM
13	LSMCO0	COOPER CREEK	LOWER ST. MARYS RIVER	SM
14	LSMCP0	COPPAGE	LOWER ST. MARYS RIVER	SM
15	LSMRH0	ROSECROFT HOLLOW	LOWER ST. MARYS RIVER	SM
16	LSMTC0	THOMPSON CREEK	LOWER ST. MARYS RIVER	SM
17	LSMCA0	CARTHAGENA CREEK	LOWER ST. MARYS RIVER	SM
18	SGCTA0	TARKHILL	ST. GEORGES CREEK	SM
19	SGCMS0	MILBOURNE SHORE	ST. GEORGES CREEK	SM
20	SGCIS0	ISLAND SHORE	ST. GEORGES CREEK	SM
21	SGCHU0	HURDLE	ST. GEORGES CREEK	SM

#	BARCODE	BARNAME	REGION	CO
22	SGCGP0	GOOSE POINT	ST. GEORGES CREEK	SM
23	SGCSG0	ST. GEORGE	ST. GEORGES CREEK	SM
24	LSMCH0	CHERRY	LOWER ST. MARYS RIVER	SM
25	LSMED0	EDMUND	LOWER ST. MARYS RIVER	SM
26	LSMGO0	GOAD	LOWER ST. MARYS RIVER	SM
27	LSMML0	MIDDLEGROUND LUMP	LOWER ST. MARYS RIVER	SM
28	LSMFO0	FORT	LOWER ST. MARYS RIVER	SM
29	LSMLH0	LANGLEY HOLLOW	LOWER ST. MARYS RIVER	SM
30	LSMPR0	PRIEST	LOWER ST. MARYS RIVER	SM
31	LSMRS0	RALEYS SHORE	LOWER ST. MARYS RIVER	SM
32	LSMKE0	KENNEDY	LOWER ST. MARYS RIVER	SM
33	LSMJO0	JONES	LOWER ST. MARYS RIVER	SM
34	LSMIS0	ST. INIGOES SOUTH	LOWER ST. MARYS RIVER	SM
35	LSMIN0	ST. INIGOES NORTH	LOWER ST. MARYS RIVER	SM
36	SMSSP1	SHAVING PILE ADD 1	ST. MARYS SHORE	SM
37	SMSFH1	FISH HAWK ADD 1	ST. MARYS SHORE	SM
38	SMSFH0	FISH HAWK	ST. MARYS SHORE	SM
39	SMSMC0	MCKAY	ST. MARYS SHORE	SM
40	SMSTE0	TENACRES	ST. MARYS SHORE	SM
41	SMSPE0	PEMBROKE	ST. MARYS SHORE	SM
42	SMSRB0	ROCKY BEACH	ST. MARYS SHORE	SM

Appendix E-27

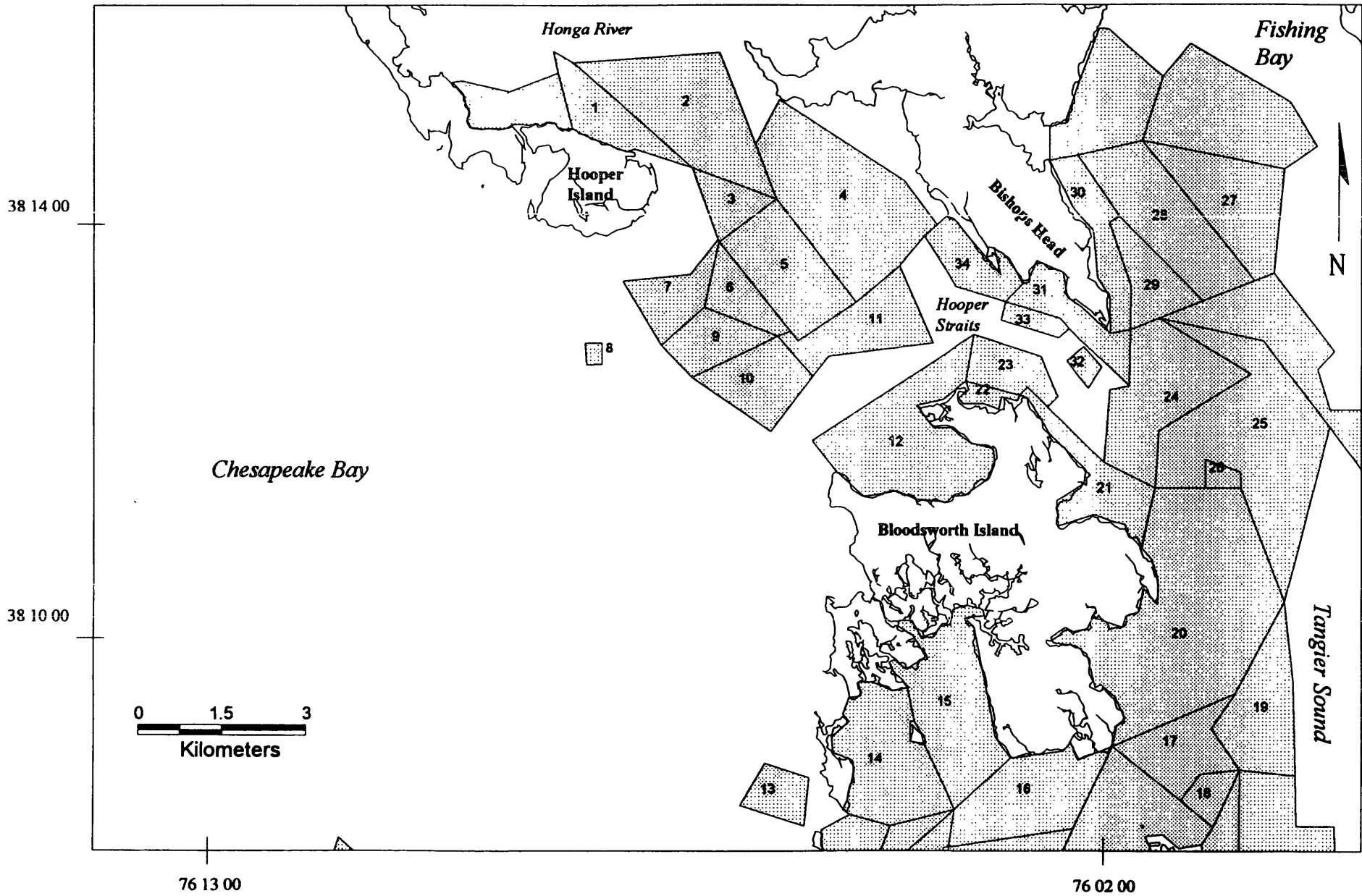


Appendix E-28

#	BARCODE	BARNAME	REGION	CO
1	HORNO1	NORMAN ADD 1	HONGA RIVER	DO
2	HORNO0	NORMAN	HONGA RIVER	DO
3	HPSBB0	BLACK BEACON	HOOPER STRAITS	DO
4	HPSLH0	LIGHT HOUSE	HOOPER STRAITS	DO
5	HPSAP0	APPLEGARTH	HOOPER STRAITS	DO
6	HPSHS2	HOOPER STRAIT ADD 2	HOOPER STRAITS	DO
7	HPSHS3	HOOPER STRAIT ADD 3	HOOPER STRAITS	DO
8	HPSRI0	RICHLAND	HOOPER STRAITS	DO
9	HPSHS0	HOOPER STRAIT	HOOPER STRAITS	DO
10	HPSHS1	HOOPER STRAIT ADD 1	HOOPER STRAITS	DO
11	HPSAP1	APPLEGARTH ADD 1	HOOPER STRAITS	DO
12	HPSOK0	OKAHANIKAN	HOOPER STRAITS	DO
13	LBEJH0	JUGS HILL	LOWER BAY EAST	DO
14	HLSAI0	ADAM ISLAND	HOLLAND STRAITS	DO
15	HLSNI0	NORTHEAST ISLAND	HOLLAND STRAITS	DO
16	HLSSN0	SPRING ISLAND NORTH	HOLLAND STRAITS	DO
17	HLSHS0	HOLLAND STRAITS	HOLLAND STRAITS	SO

#	BARCODE	BARNAME	REGION	CO
18	UTSTC0	T CREEK	UPPER TANGIER SOUND	SO
19	UTSMU0	MUD	UPPER TANGIER SOUND	SO
20	UTSGC0	GREAT COVE	UPPER TANGIER SOUND	DO
21	UTSBI0	BLOODSWORTH ISLAND	UPPER TANGIER SOUND	DO
22	HPSGR0	GRASSY	HOOPER STRAITS	DO
23	HPSBL0	BLOODSWORTH	HOOPER STRAITS	DO
24	UTSB00	BELL BUOY	UPPER TANGIER SOUND	DO
25	UTSSA0	SANDS	UPPER TANGIER SOUND	DO
26	UTSJA0	JANE	UPPER TANGIER SOUND	DO
27	FIBSS0	SAND SHOAL	FISHING BAY	DO
28	FIBWS1	WARE SANDS ADD 1	FISHING BAY	DO
29	FIBWS0	WARE SANDS	FISHING BAY	DO
30	FIBBH0	BISHOPS HEAD	FISHING BAY	DO
31	HPSBH0	BISHOP HEAD	HOOPER STRAITS	DO
32	HPSRS0	RED SECTOR	HOOPER STRAITS	DO
33	HPSHC0	HOPKINS COVE	HOOPER STRAITS	DO
34	HPSJI0	JENNY ISLAND	HOOPER STRAITS	DO

Appendix E-28

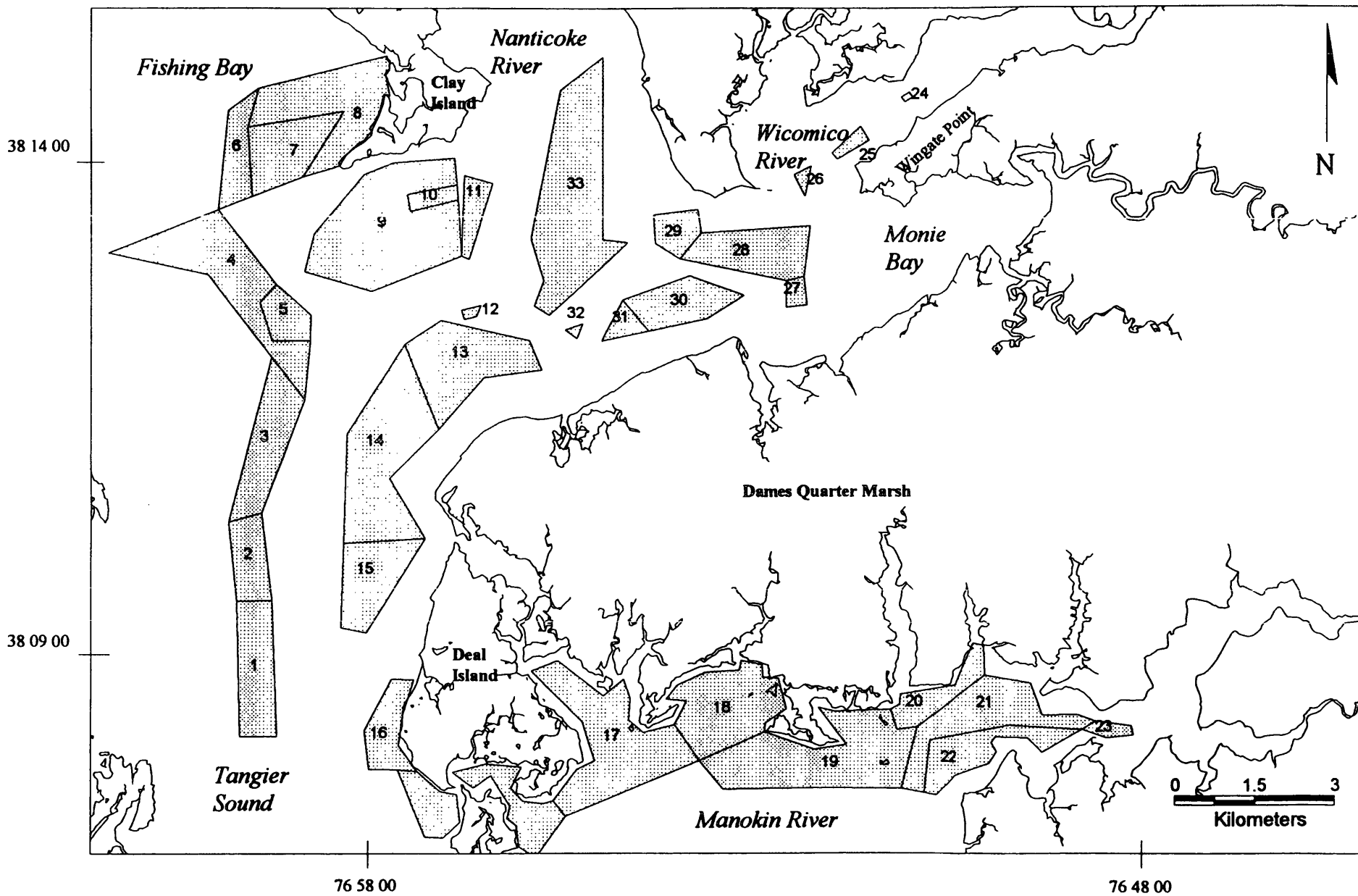


Appendix E-29

#	BARCODE	BARNAME	REGION	CO
1	UTSTE0	TURTLE EGG	UPPER TANGIER SOUND	SO
2	UTSMR0	MUD ROCK	UPPER TANGIER SOUND	SO
3	UTSMU1	MUD ADD 1	UPPER TANGIER SOUND	DO
4	UTSSS0	SHARKFIN SHOAL	UPPER TANGIER SOUND	DO
5	UTSLA0	LAMBSTONE	UPPER TANGIER SOUND	DO
6	FIBSS1	SAND SHOAL ADD 1	FISHING BAY	DO
7	FIBC10	CLAY ISLAND	FISHING BAY	DO
8	FIBC11	CLAY ISLAND ADD 1	FISHING BAY	DO
9	NWRFP1	FROG POINT ADD 1	NANTICOKE & WICOMICO RIVERS	DO
10	NWRFP0	FROG POINT	NANTICOKE & WICOMICO RIVERS	DO
11	NWRBE0	BERTH HILL	NANTICOKE & WICOMICO RIVERS	DO
12	NWRBH0	BIG HILL	NANTICOKE & WICOMICO RIVERS	SO
13	NWRHP0	HALLS POINT	NANTICOKE & WICOMICO RIVERS	SO
14	UTSHA0	HAINES	UPPER TANGIER SOUND	SO
15	UTSOO0	OLD ORCHARD	UPPER TANGIER SOUND	SO
16	MTSD10	DEAL ISLAND	MIDDLE TANGIER SOUND	SO
17	MARLS0	LAWS THOROFARE SOUTH	MANOKIN RIVER	SO

#	BARCODE	BARNAME	REGION	CO
18	MARM10	MARSH ISLAND	MANOKIN RIVER	SO
19	MARST0	ST. PIERRE	MANOKIN RIVER	SO
20	MARGQ0	GEANQUAKIN	MANOKIN RIVER	SO
21	MARGE0	GEORGES	MANOKIN RIVER	SO
22	MARCO0	CORMAL	MANOKIN RIVER	SO
23	MARSP0	SANDY POINT	MANOKIN RIVER	SO
24	NWRHO0	HOLLAND	NANTICOKE & WICOMICO RIVERS	SO
25	NWRWG0	WINGATE	NANTICOKE & WICOMICO RIVERS	SO
26	NWRIS0	INGRAM SHOAL	NANTICOKE & WICOMICO RIVERS	WI
27	NWRBU0	BUOY	NANTICOKE & WICOMICO RIVERS	SO
28	NWRGS0	GREAT SHOAL	NANTICOKE & WICOMICO RIVERS	WI
29	NWRSP0	STUMP POINT	NANTICOKE & WICOMICO RIVERS	WI
30	NWREV0	EVANS	NANTICOKE & WICOMICO RIVERS	SO
31	NWRWS0	WHITE SHOAL	NANTICOKE & WICOMICO RIVERS	SO
32	NWRRC0	ROCK CREEK	NANTICOKE & WICOMICO RIVERS	SO
33	NWRM10	MIDDLEGROUND	NANTICOKE & WICOMICO RIVERS	WI

Appendix E-29

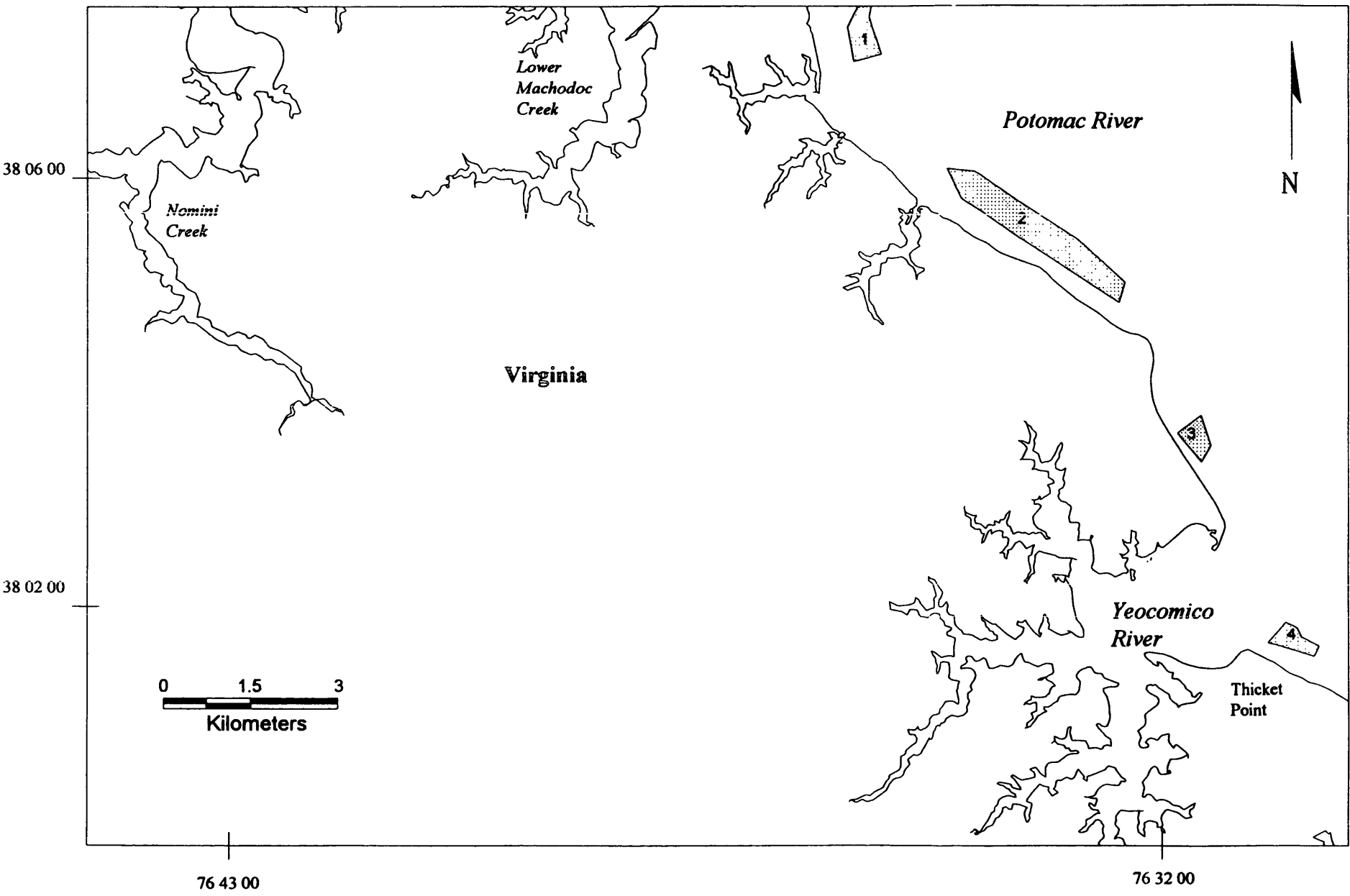


Appendix E-30

#	BARCODE	BARNAME	REGION	CO
1	MPRRR0	RED ROCK	MIDDLE POTOMAC RIVER	SM
2	LPRB00	BONUMS	LOWER POTOMAC RIVER	SM

#	BARCODE	BARNAME	REGION	CO
3	LPRCU0	CURRIOMAN	LOWER POTOMAC RIVER	SM
4	LPRTPO	THICKET POINT	LOWER POTOMAC RIVER	SM

Appendix E-30

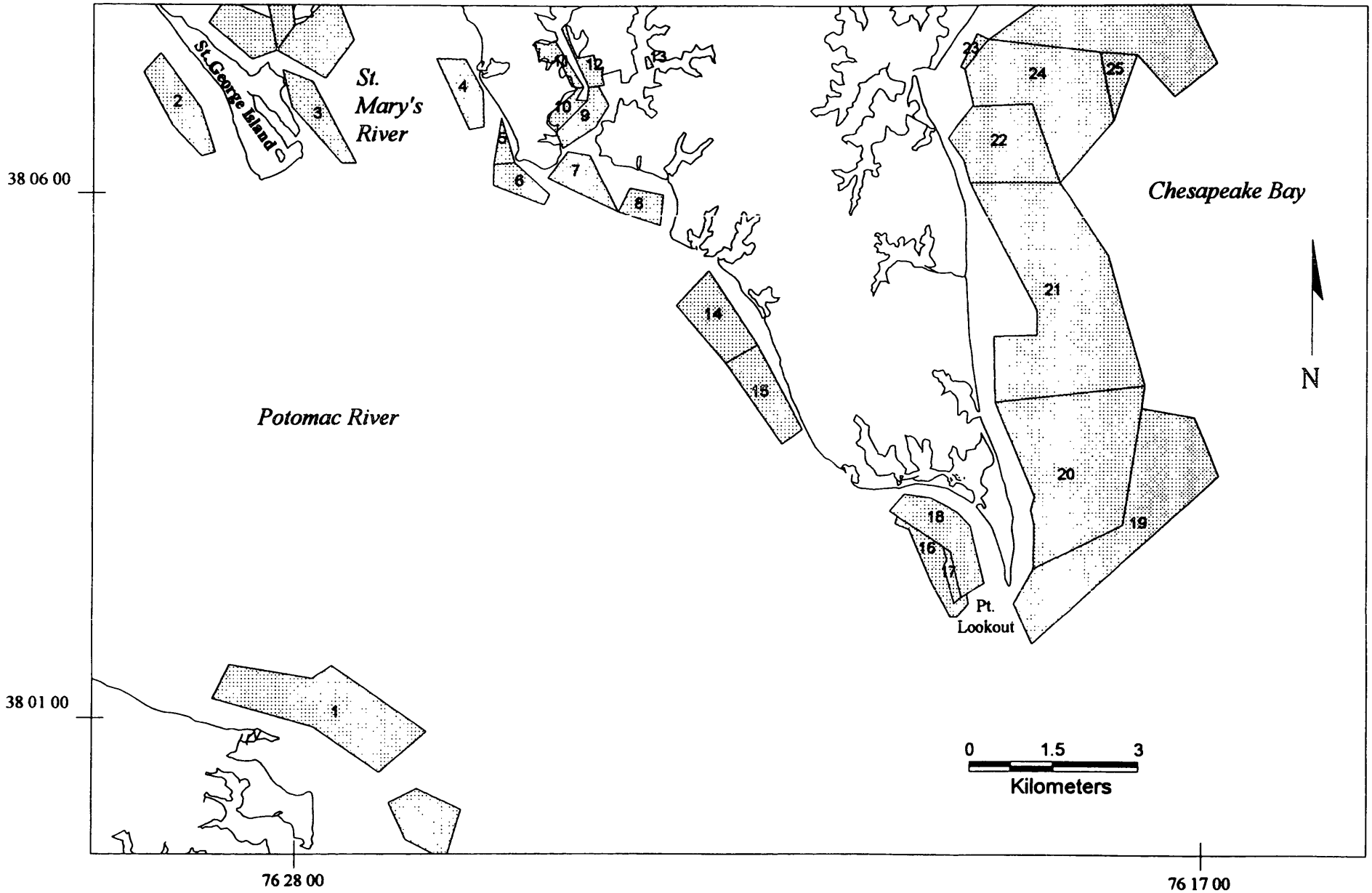


Appendix E-31

#	BARCODE	BARNAME	REGION	CO
1	LPRHI0	HOG ISLAND	LOWER POTOMAC RIVER	SM
2	LPRSG0	ST. GEORGE ISLAND	LOWER POTOMAC RIVER	SM
3	LSMMC0	MOUTH OF CREEK	LOWER ST. MARYS RIVER	SM
4	LSMCC0	CHICKEN COCK	LOWER ST. MARYS RIVER	SM
5	LSMSP0	SEdge POINT	LOWER ST. MARYS RIVER	SM
6	LPRKI0	KITTS	LOWER POTOMAC RIVER	SM
7	SMCOH0	OLD HARE	SMITH CREEK	SM
8	SMCCB0	CALVERT BAY	SMITH CREEK	SM
9	SMCSC0	SMITH CREEK	SMITH CREEK	SM
10	SMCBP0	BARNES POINT	SMITH CREEK	SM
11	SMCGR0	GRAVES	SMITH CREEK	SM
12	SMCJU0	JUTLAND	SMITH CREEK	SM
13	SMCDU0	DUNBAR	SMITH CREEK	SM

#	BARCODE	BARNAME	REGION	CO
14	LPRJO0	JONES	LOWER POTOMAC RIVER	SM
15	LPRJO1	JONES ADD 1	LOWER POTOMAC RIVER	SM
16	LPRCH2	CORNFIELD HARBOR ADD 2	LOWER POTOMAC RIVER	SM
17	LPRCH1	CORNFIELD HARBOR ADD 1	LOWER POTOMAC RIVER	SM
18	LPRCH0	CORNFIELD HARBOR	LOWER POTOMAC RIVER	SM
19	SMSLO1	POINT LOOKOUT ADD 1	ST. MARYS SHORE	SM
20	SMSLO0	POINT LOOKOUT	ST. MARYS SHORE	SM
21	SMSLI0	POINT LOOK-IN	ST. MARYS SHORE	SM
22	SMSBU0	BUTLER	ST. MARYS SHORE	SM
23	SMSSJ0	ST. JEROME	ST. MARYS SHORE	SM
24	SMSBU1	BUTLER ADD 1	ST. MARYS SHORE	SM
25	SMSSP0	SHAVING PILE	ST. MARYS SHORE	SM

Appendix E-31

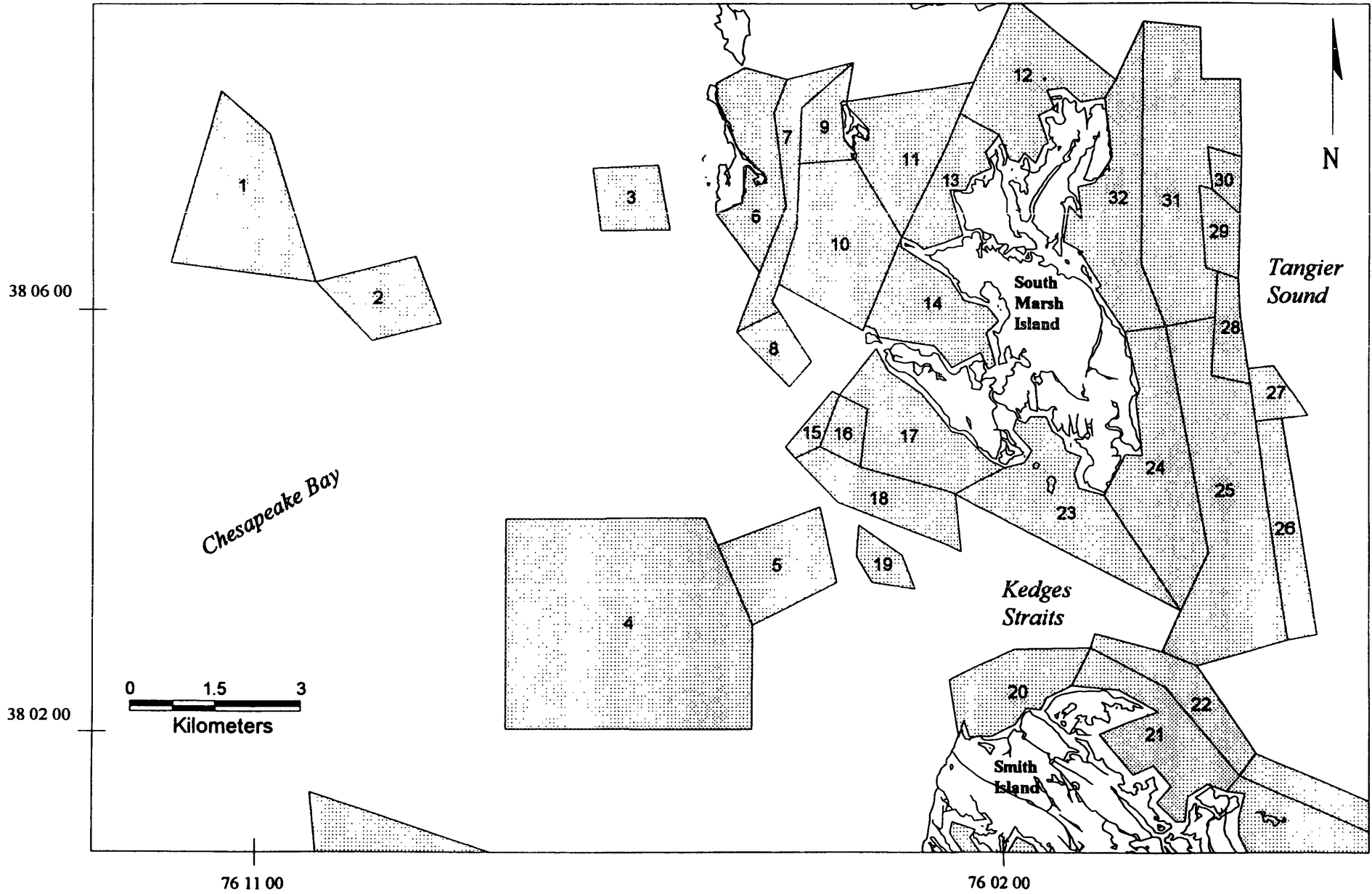


Appendix E-32

#	BARCODE	BARNAME	REGION	CO
1	LBENM0	NORTHWEST MIDDLEGROUND	LOWER BAY EAST	DO
2	LBES00	SOUTHEAST MIDDLEGROUND	LOWER BAY EAST	DO
3	LBEPH0	PARKS HILL	LOWER BAY EAST	DO
4	KDSKS1	KEDGES STRAITS ADD 1	KEDGES STRAITS	SO
5	KDSKS0	KEDGE STRAITS	KEDGES STRAITS	SO
6	HLSHI0	HOLLAND ISLAND	HOLLAND STRAITS	DO
7	HLSHW0	HOLLAND STRAITS WEST	HOLLAND STRAITS	DO
8	HLSCH0	CINDER HILL	HOLLAND STRAITS	DO
9	HLSSW0	SPRING ISLAND WEST	HOLLAND STRAITS	DO
10	HLSHE0	HOLLAND STRAITS EAST	HOLLAND STRAITS	DO
11	HLSSE0	SPRING ISLAND EAST	HOLLAND STRAITS	DO
12	HLSDB0	DEEP BANK	HOLLAND STRAITS	SO
13	HLSJP0	JOHNSON POINT	HOLLAND STRAITS	SO
14	HLSPC0	PRY COVE	HOLLAND STRAITS	SO
15	KDSB00	BOUNDARY	KEDGES STRAITS	DO
16	KDSS00	STRAITS SHORE	KEDGES STRAITS	SO

#	BARCODE	BARNAME	REGION	CO
17	KDSNK0	NORTH KEDGES STRAITS	KEDGES STRAITS	SO
18	KDSOC0	OYSTER CREEK	KEDGES STRAITS	SO
19	KDSDM0	DEL MAE MUDS	KEDGES STRAITS	SO
20	KDSSK0	SOUTH KEDGES STRAITS	KEDGES STRAITS	SO
21	MTSFP0	FISHING POINT	MIDDLE TANGIER SOUND	SO
22	MTSBC0	BACK COVE	MIDDLE TANGIER SOUND	SO
23	KDSSH0	SHEEPSHEAD	KEDGES STRAITS	SO
24	MTSSM0	SOUTH MARSH	MIDDLE TANGIER SOUND	SO
25	MTSMH0	MUSSEL HOLE	MIDDLE TANGIER SOUND	SO
26	MTSMH1	MUSSEL HOLE ADD 1	MIDDLE TANGIER SOUND	SO
27	MTSGY0	GRAVE YARD	MIDDLE TANGIER SOUND	SO
28	MTSLR0	LONG ROCK	MIDDLE TANGIER SOUND	SO
29	MTSHR0	HUDDLE ROCK	MIDDLE TANGIER SOUND	SO
30	MTSBH0	BOGGS HILL	MIDDLE TANGIER SOUND	SO
31	MTSTE0	TURTLE EGG ISLAND	MIDDLE TANGIER SOUND	SO
32	MTSPC0	PUNGERS CREEK	MIDDLE TANGIER SOUND	SO

Appendix E-32

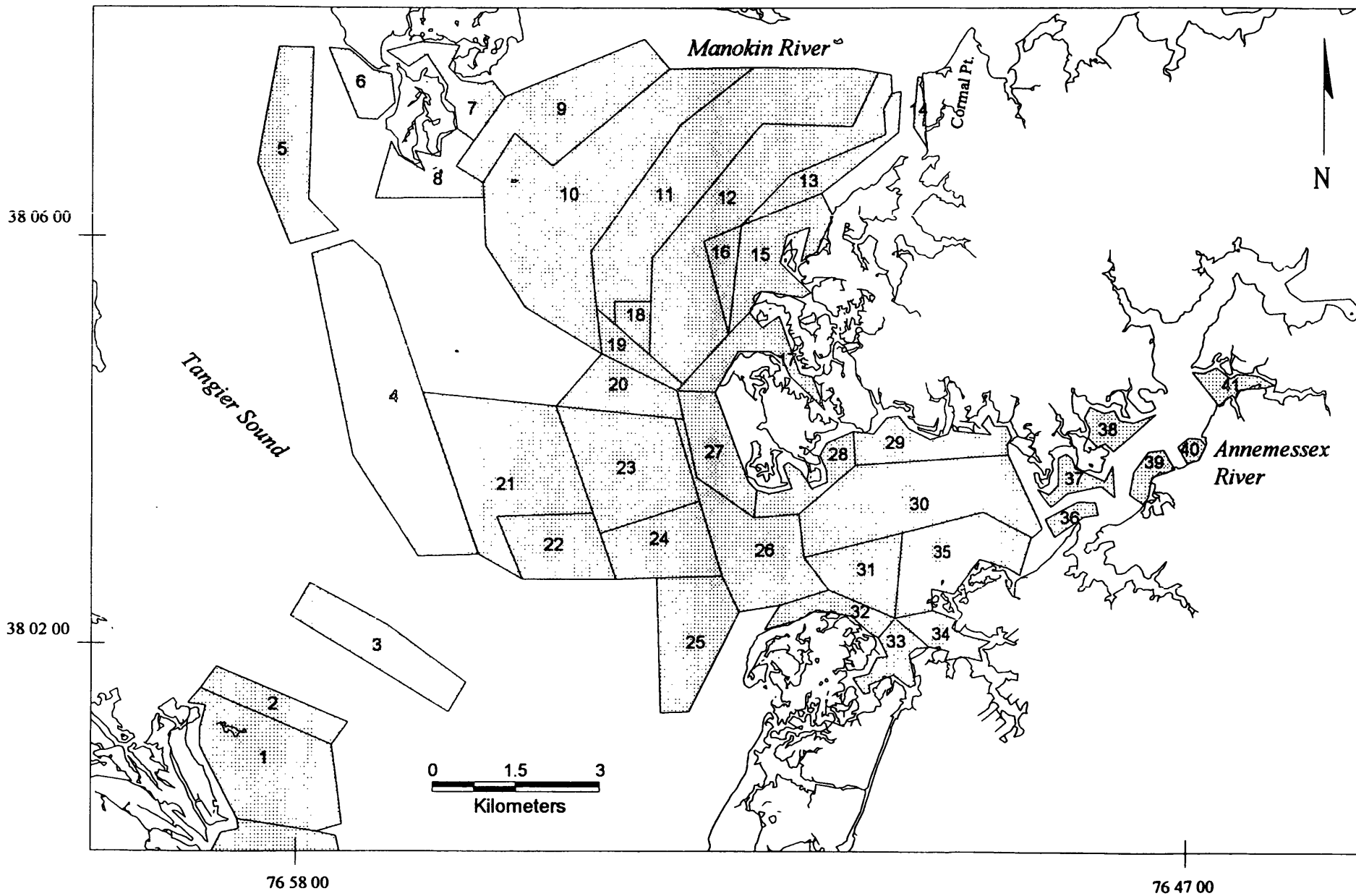


Appendix E-33

#	BARCODE	BARNAME	REGION	CO
1	MTSTS0	TERRAPIN SANDS	MIDDLE TANGIER SOUND	SO
2	MTSTI0	TERRAPIN SANDS INNER	MIDDLE TANGIER SOUND	SO
3	MTSTS1	TERRAPIN SANDS ADD 1	MIDDLE TANGIER SOUND	SO
4	MTSPW0	PINEY ISLAND WEST	MIDDLE TANGIER SOUND	SO
5	MTSCS0	CHAIN SHOAL	MIDDLE TANGIER SOUND	SO
6	MTSWI0	WINONA	MIDDLE TANGIER SOUND	SO
7	MARLT0	LOWER THOROFARE	MANOKIN RIVER	SO
8	MARLD0	LITTLE DEAL ISLAND	MANOKIN RIVER	SO
9	MARPS0	PINEY ISLAND SWASH	MANOKIN RIVER	SO
10	MARPI0	PINEY ISLAND	MANOKIN RIVER	SO
11	MARMY0	MARSHY ISLAND	MANOKIN RIVER	SO
12	MARDP0	DRUM POINT	MANOKIN RIVER	SO
13	MARDP2	DRUM POINT ADD 2	MANOKIN RIVER	SO
14	MARTC0	TEAGUE CREEK	MANOKIN RIVER	SO
15	MARGC0	GOOSE CREEK	MANOKIN RIVER	SO
16	MARDP1	DRUM POINT ADD 1	MANOKIN RIVER	SO
17	MARMCO	MINE CREEK	MANOKIN RIVER	SO
18	MARCP0	COW PEN	MANOKIN RIVER	SO
19	MARPP0	PRICKLY POINT	MANOKIN RIVER	SO
20	MTSPA0	PINEY ISLAND EAST ADDITION	MIDDLE TANGIER SOUND	SO
21	MTSPW1	PINEY ISLAND WEST ADD 1	MIDDLE TANGIER SOUND	SO

#	BARCODE	BARNAME	REGION	CO
22	MTSPE1	PINEY ISLAND EAST ADD 1	MIDDLE TANGIER SOUND	SO
23	MTSPE0	PINEY ISLAND EAST	MIDDLE TANGIER SOUND	SO
24	MTSHA0	HARRIS	MIDDLE TANGIER SOUND	SO
25	MTSFC0	FLAT CAP	MIDDLE TANGIER SOUND	SO
26	MTSHA1	HARRIS ADD 1	MIDDLE TANGIER SOUND	SO
27	MTSHZ0	HAZARDS	MIDDLE TANGIER SOUND	SO
28	BARSP0	SHARK POINT	BIG ANNEMESSEX RIVER	SO
29	BARFW0	FORDS WHARF	BIG ANNEMESSEX RIVER	SO
30	BARBA0	BIG ANNEMESSEX	BIG ANNEMESSEX RIVER	SO
31	BARBA1	BIG ANNEMESSEX ADD 1	BIG ANNEMESSEX RIVER	SO
32	BARTP0	TENTH POINT	BIG ANNEMESSEX RIVER	SO
33	BARDC0	DAUGHERTY CREEK	BIG ANNEMESSEX RIVER	SO
34	BARJC0	JONES CREEK	BIG ANNEMESSEX RIVER	SO
35	BARJI0	JACKSON ISLAND	BIG ANNEMESSEX RIVER	SO
36	BARMG0	MIDDLEGROUND	BIG ANNEMESSEX RIVER	SO
37	BARCC0	CRANE COVE	BIG ANNEMESSEX RIVER	SO
38	BARMBO	MOON BAY	BIG ANNEMESSEX RIVER	SO
39	BARCO0	COLBURN	BIG ANNEMESSEX RIVER	SO
40	BARMIO	MILES	BIG ANNEMESSEX RIVER	SO
41	BARRC0	RED CAP CREEK	BIG ANNEMESSEX RIVER	SO

Appendix E-33

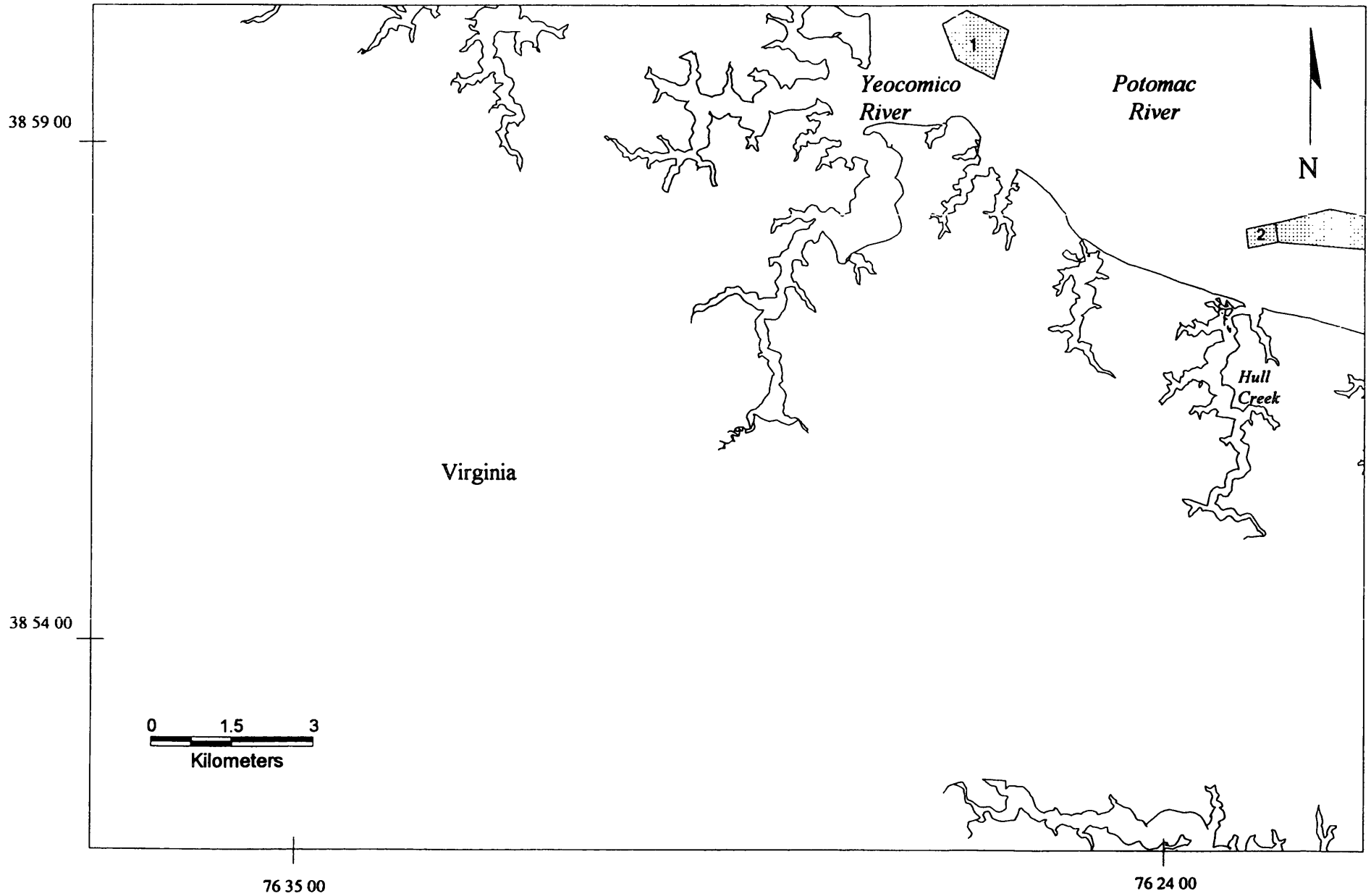


Appendix E-34

#	BARCODE	BARNAME	REGION	CO
1	LPRGN0	GREAT NECK	LOWER POTOMAC RIVER	SM

#	BARCODE	BARNAME	REGION	CO
2	LPRLB0	LOWER BANK	LOWER POTOMAC RIVER	SM

Appendix E-34

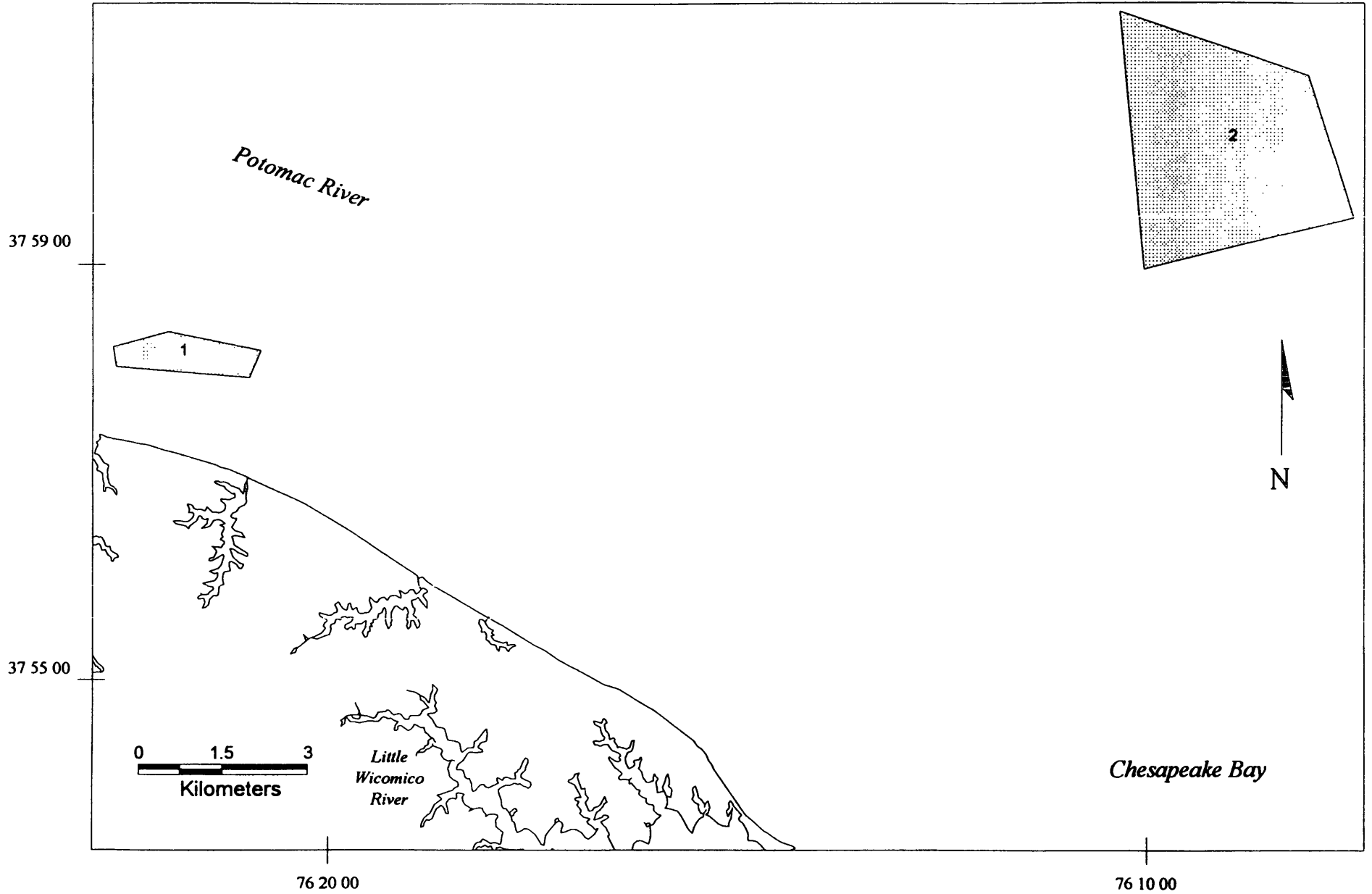


Appendix E-35

#	BARCODE	BARNAME	REGION	CO
1	LPRMB0	MIDDLE BANKS	LOWER POTOMAC RIVER	SM

#	BARCODE	BARNAME	REGION	CO
2	LBESW0	SOUTHWEST MIDDLEGROUND	LOWER BAY EAST	SO

Appendix E-35

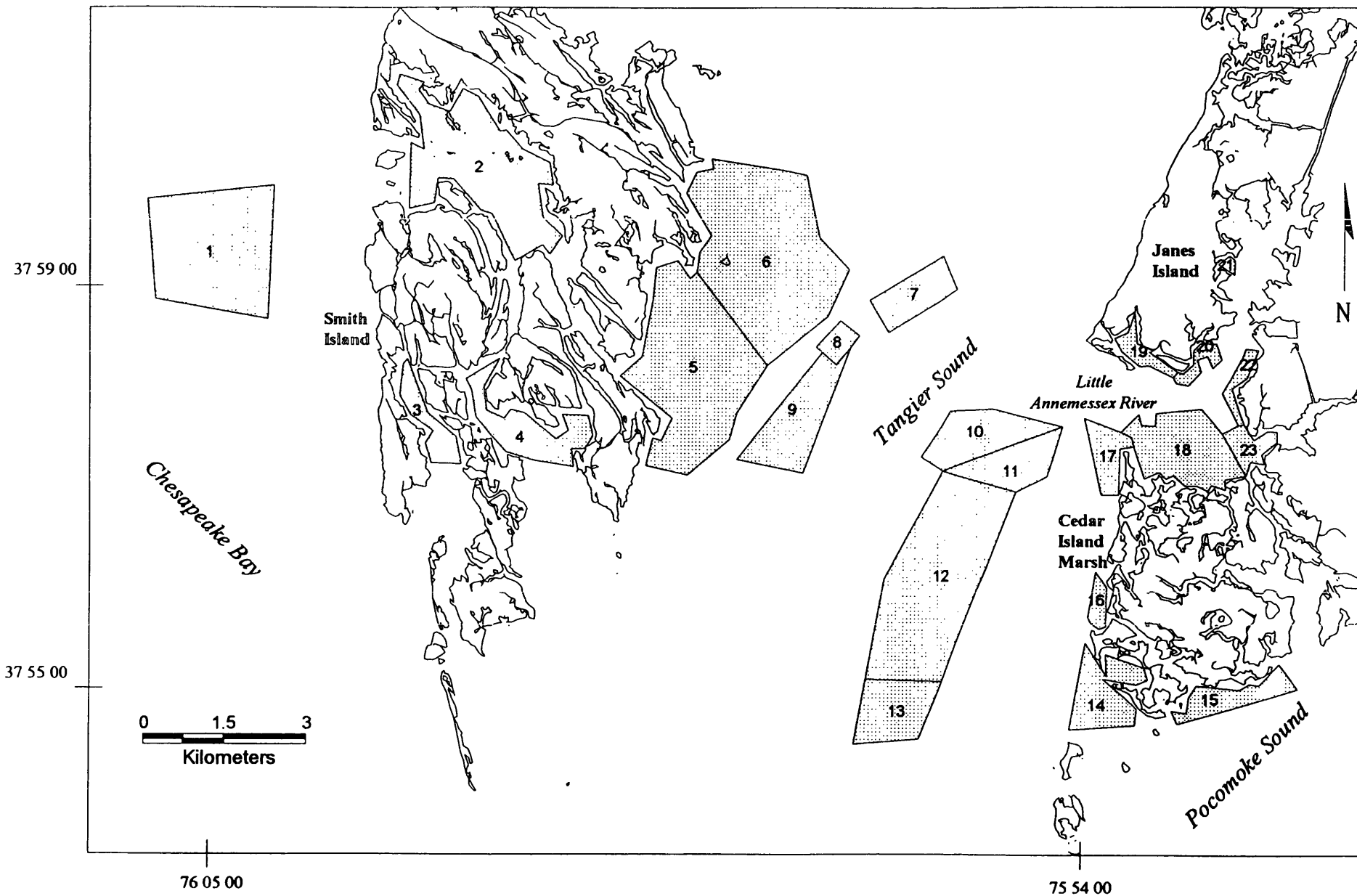


Appendix E-36

#	BARCODE	BARNAME	REGION	CO
1	LBECO	CHURCH CREEK	LOWER BAY EAST	SO
2	LTSTB0	BIG THOROFARE	LOWER TANGIER SOUND	SO
3	LTSSC0	SHANKS CREEK	LOWER TANGIER SOUND	SO
4	LTSTY0	TYLERS CREEK	LOWER TANGIER SOUND	SO
5	LTSTC0	TWITCH COVE	LOWER TANGIER SOUND	SO
6	LTSDR0	DRUM	LOWER TANGIER SOUND	SO
7	LTSPA1	PAUL ADD 1	LOWER TANGIER SOUND	SO
8	LTSDB0	DITCH BANK	LOWER TANGIER SOUND	SO
9	LTOW0	OLD WOMANS LEG	LOWER TANGIER SOUND	SO
10	LTSH1	OLD ISLAND ADD 1	LOWER TANGIER SOUND	SO
11	LTSPH0	PHILIBYS	LOWER TANGIER SOUND	SO
12	LTSGR0	GREAT ROCK	LOWER TANGIER SOUND	SO

#	BARCODE	BARNAME	REGION	CO
13	LTSFI0	FOX ISLAND	LOWER TANGIER SOUND	SO
14	LTSCS0	CEDAR STRAITS	LOWER TANGIER SOUND	SO
15	POSTL0	TERRAPIN LEAD	POCOMOKE SOUND	SO
16	LTSFC0	FISHING CREEK	LOWER TANGIER SOUND	SO
17	LTSGP0	GREAT POINT	LOWER TANGIER SOUND	SO
18	LARKI0	KINGS ISLAND	LITTLE ANNEMESSEX RIVER	SO
19	LAROH0	OLD HOUSE	LITTLE ANNEMESSEX RIVER	SO
20	LARLI0	LIGHTHOUSE	LITTLE ANNEMESSEX RIVER	SO
21	LARCA0	CANCER	LITTLE ANNEMESSEX RIVER	SO
22	LARLO0	LOVELLETTE	LITTLE ANNEMESSEX RIVER	SO
23	LARJC0	JENKINS CREEK	LITTLE ANNEMESSEX RIVER	SO

Appendix E-36

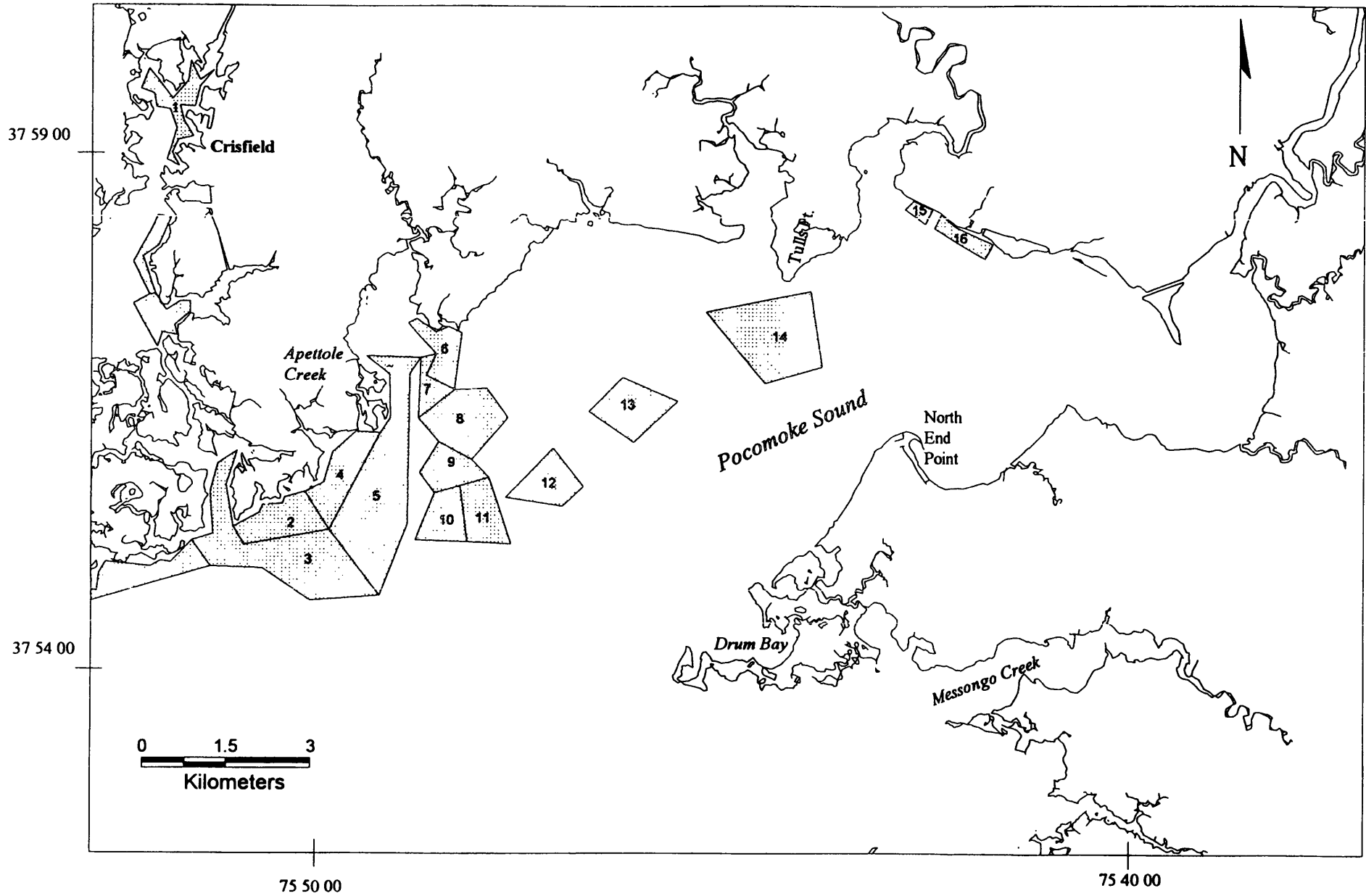


Appendix E-37

#	BARCODE	BARNAME	REGION	CO
1	LARBC0	BACK CREEK	LITTLE ANNEMESSEX RIVER	SO
2	POSCG0	COW GAP LEAD	POCOMOKE SOUND	SO
3	POSBC0	BROAD CREEK	POCOMOKE SOUND	SO
4	POSBG0	BACK OF THE GAP	POCOMOKE SOUND	SO
5	POSWP0	WARE POINT	POCOMOKE SOUND	SO
6	POSAH0	APES HOLE	POCOMOKE SOUND	SO
7	POSLP0	LONG POINT	POCOMOKE SOUND	SO
8	POSWA0	WATKINS	POCOMOKE SOUND	SO

#	BARCODE	BARNAME	REGION	CO
9	POSST0	STONE	POCOMOKE SOUND	SO
10	POSWR0	WARE ROCK	POCOMOKE SOUND	SO
11	POSGR0	GRAVEL ROCK	POCOMOKE SOUND	SO
12	POSFR0	FLAT ROCK	POCOMOKE SOUND	SO
13	POSGU0	GUNBY	POCOMOKE SOUND	SO
14	POSMA0	MARUMSCO	POCOMOKE SOUND	SO
15	POSKW0	KITTS CREEK WEST	POCOMOKE SOUND	SO
16	POSKE0	KITTS CREEK EAST	POCOMOKE SOUND	SO

Appendix E-37

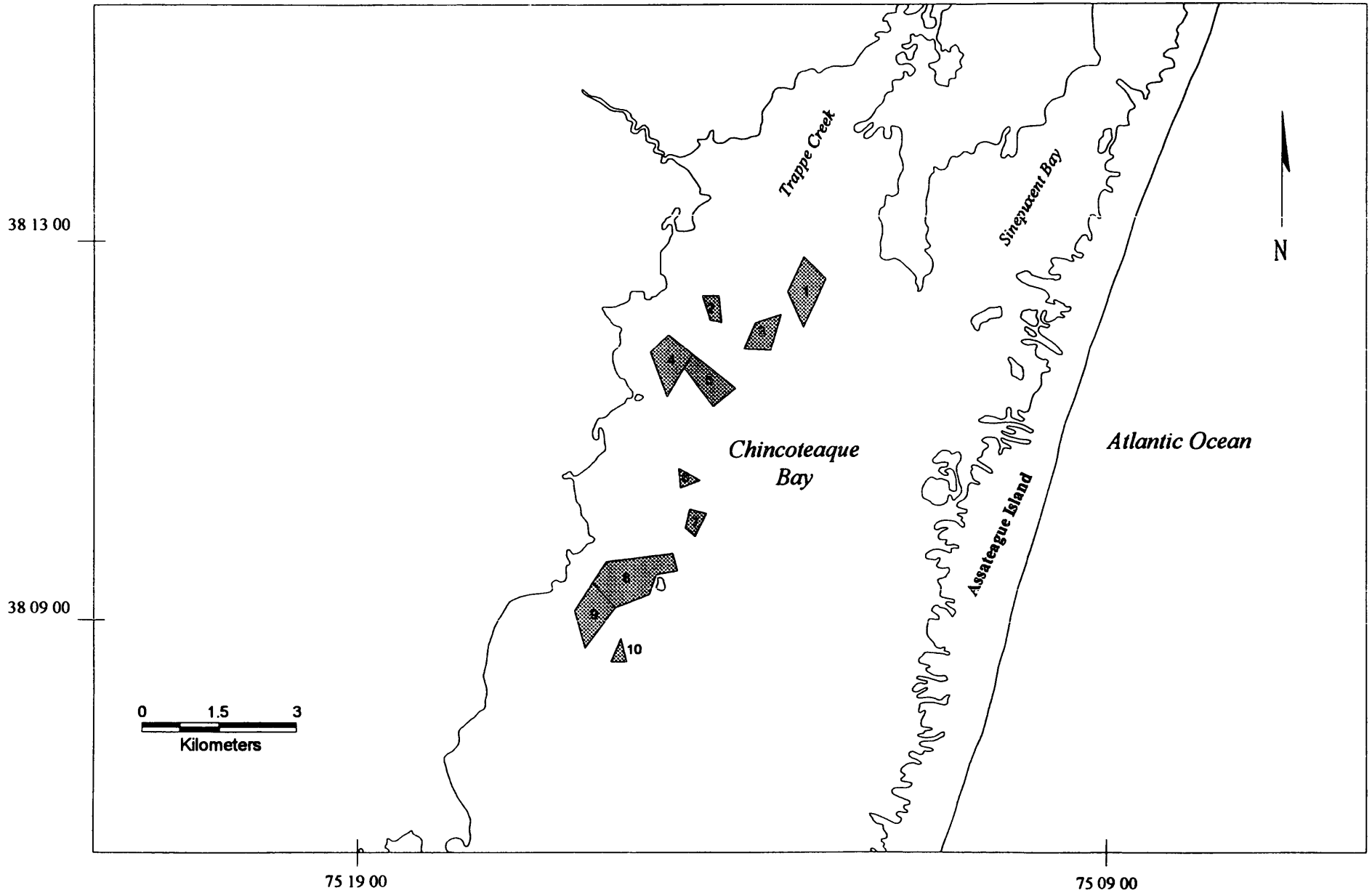


Appendix E-38

#	BARCODE	BARNAME	REGION	CO
1	UCBSP0	SOUTH POINT	UPPER CHINCOTEAGUE BAY	WO
2	UCBHH0	HANDYS HAMMOCK	UPPER CHINCOTEAGUE BAY	WO
3	UCBNE0	NEWPORT	UPPER CHINCOTEAGUE BAY	WO
4	UCBLL0	LAMBERTSON LANDING	UPPER CHINCOTEAGUE BAY	WO
5	UCBEN0	ENNIS	UPPER CHINCOTEAGUE BAY	WO

#	BARCODE	BARNAME	REGION	CO
6	UCBTU0	TURPIN	UPPER CHINCOTEAGUE BAY	WO
7	UCBSA0	SANDY POINT	UPPER CHINCOTEAGUE BAY	WO
8	UCBRM0	ROBINS MARSH	UPPER CHINCOTEAGUE BAY	WO
9	UCBSC0	SCARBORO CREEK	UPPER CHINCOTEAGUE BAY	WO
10	UCBSO0	SOUTHWEST	UPPER CHINCOTEAGUE BAY	WO

Appendix E-38



Appendix E-39

#	BARCODE	BARNAME	REGION	CO
1	LCBPH0	PURNELL HAMMOCK	LOWER CHINCOTEAGUE BAY	WO
2	LCBBC0	BEEF CREEK	LOWER CHINCOTEAGUE BAY	WO
3	LCBDI0	DIAMOND	LOWER CHINCOTEAGUE BAY	WO
4	LCBRA0	RATTLESNAKE	LOWER CHINCOTEAGUE BAY	WO
5	LCBMP0	MARTON POINT	LOWER CHINCOTEAGUE BAY	WO
6	LCBEC0	EASTER COVE	LOWER CHINCOTEAGUE BAY	WO
7	LCBMT0	MINK TUMP	LOWER CHINCOTEAGUE BAY	WO
8	LCBSH0	SHEEP	LOWER CHINCOTEAGUE BAY	WO
9	LCBBB0	BIG BAY POINT	LOWER CHINCOTEAGUE BAY	WO

#	BARCODE	BARNAME	REGION	CO
10	LCBTO0	TOBY	LOWER CHINCOTEAGUE BAY	WO
11	LCBWR0	WHITE ROCK	LOWER CHINCOTEAGUE BAY	WO
12	LCBDW0	DEEP WATER	LOWER CHINCOTEAGUE BAY	WO
13	LCBKE0	KENNEL	LOWER CHINCOTEAGUE BAY	WO
14	LCBDR0	DRUM	LOWER CHINCOTEAGUE BAY	WO
15	LCBSM0	STRIKING MARSH	LOWER CHINCOTEAGUE BAY	WO
16	LCBLT0	LEVIN TRUMP	LOWER CHINCOTEAGUE BAY	WO
17	LCBHN0	HORSEHEAD NORTH	LOWER CHINCOTEAGUE BAY	WO
18	LCBHS0	HORSEHEAD SOUTH	LOWER CHINCOTEAGUE BAY	WO

Appendix E-39

