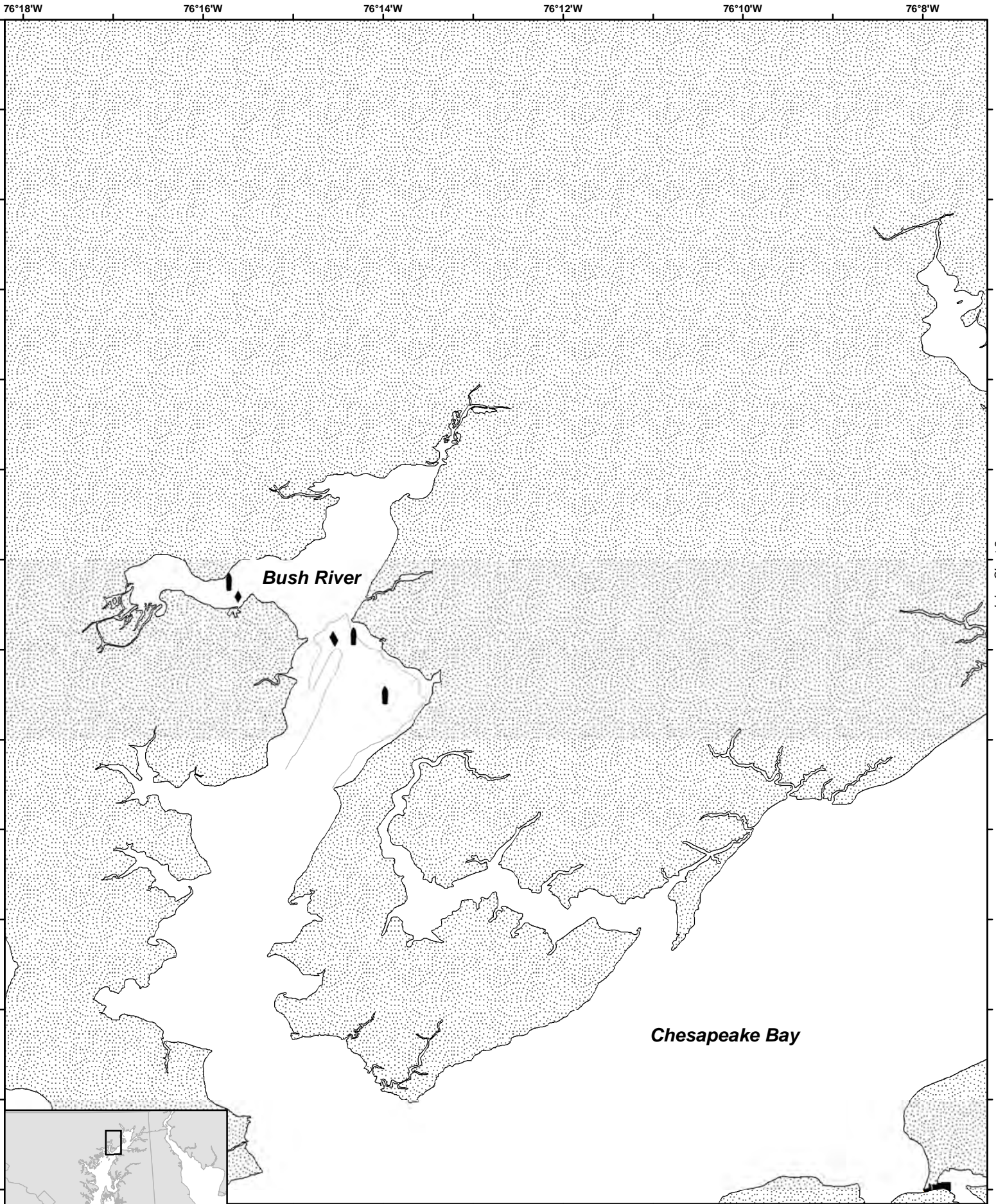


Chart 1

Bush River



Scale
1:100,000

Joins Chart 5








Legend	
	Historic Oyster Bar
	Depth Contour
	Lighthouse
	Green Can
	Red Nun
	Green Day Marker
	Red Day Marker

Chart 2

Susquehanna Flats

76°6'W

76°4'W

76°2'W

76°0'W

75°58'W

39°34'N

39°32'N

39°30'N

39°28'N

39°26'N

39°24'N

39°22'N

Joins Chart 1

Joins Chart 3

Susquehanna Flats

Northeast River

Elk River

Chesapeake Bay

Sassafras River



Scale
1:100,000

Legend








- | | |
|---|--|
|  Historic Oyster Bar |  Green Can |
|  Depth Contour |  Red Nun |
|  Lighthouse |  Green Day Marker |
| |  Red Day Marker |

Chart 3

Elk River

75°56'W

75°54'W

75°52'W

75°50'W

75°48'W

39°34'N

39°32'N

39°30'N

39°28'N

39°26'N

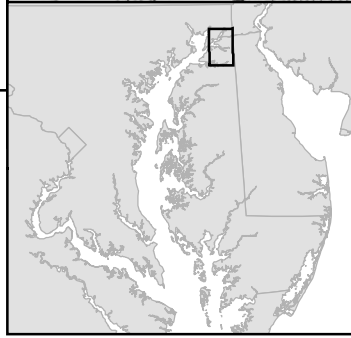
39°24'N

39°22'N

Joins Chart 2

Elk River

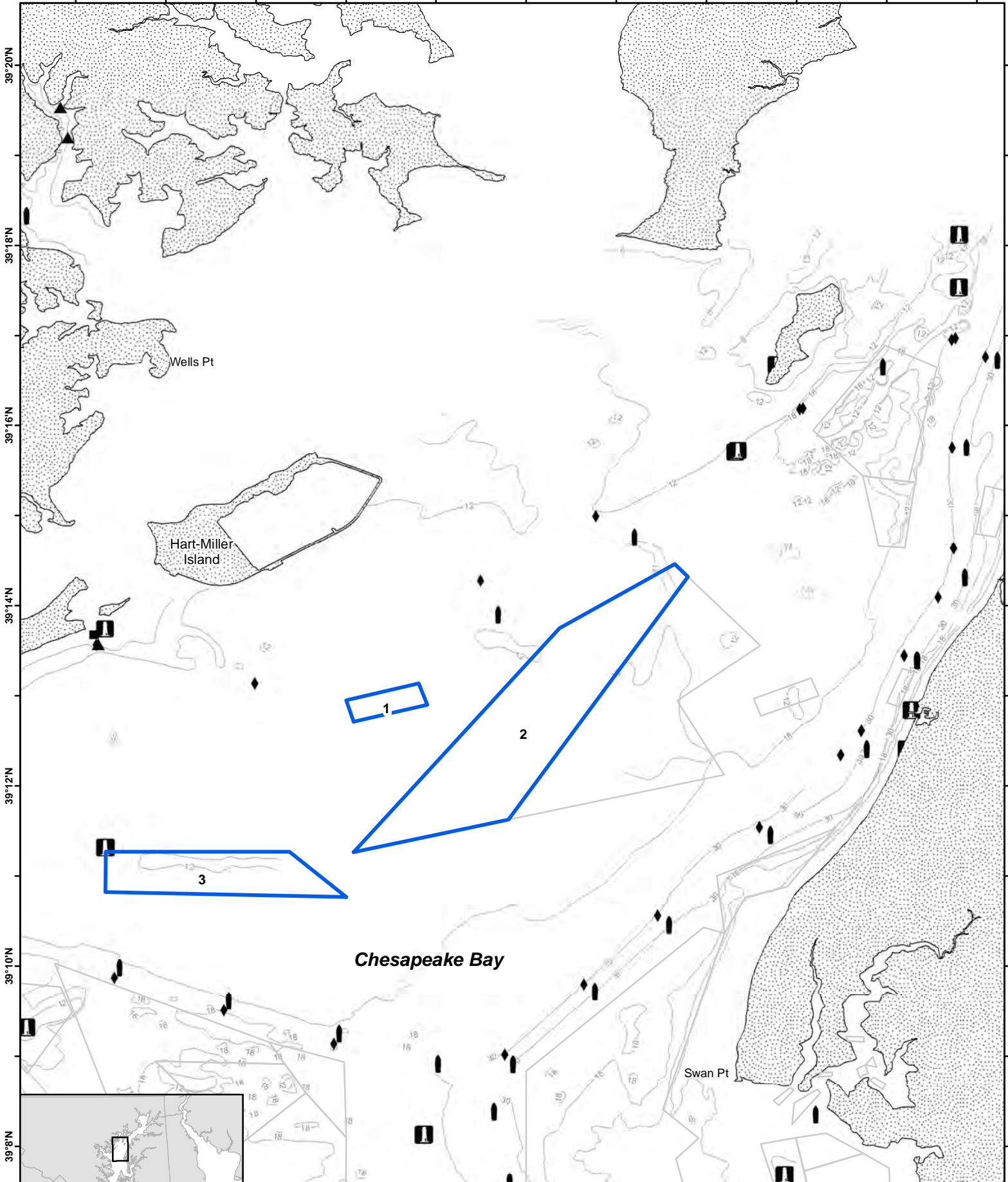
Bohemia River



Scale
1:100,000

Legend

- | | |
|---|--|
|  Historic Oyster Bar |  Green Can |
|  Depth Contour |  Red Nun |
|  Lighthouse |  Green Day Marker |
| |  Red Day Marker |



39°20'N
39°18'N
39°16'N
39°14'N
39°12'N
39°10'N
39°8'N

Joins Chart 5

Joins Charts 6 & 7

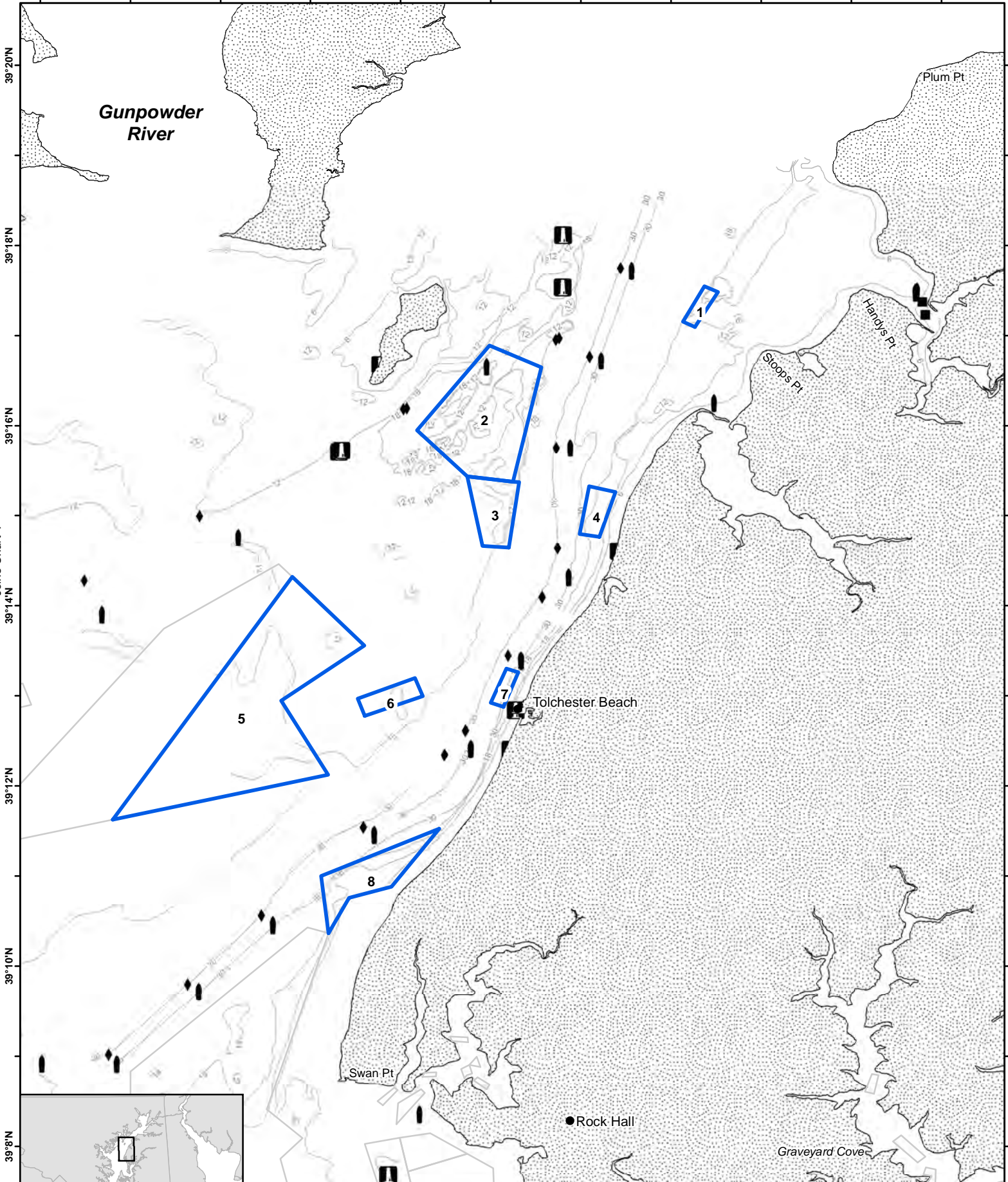
Scale
1:100,000



Legend

Historic Oyster Bar	Green Can
Depth Contour	Red Nun
Lighthouse	Green Day Marker
	Red Day Marker





Joins Chart 4

Joins Chart 7



Scale
1:100,000

Legend			
	Historic Oyster Bar		Green Can
	Depth Contour		Red Nun
	Lighthouse		Green Day Marker
			Red Day Marker

Chart 6

Upper Anne Arundel Shore and Magothy River

76°30'W

76°28'W

76°26'W

76°24'W

76°22'W

39°12'N

39°10'N

39°8'N

39°6'N

39°4'N

39°2'N

Patapsco River

Bodkin Pt

Gibson Island

Mountain Pt

Sandy Pt

Joins Charts 9 & 10

Joins Chart 7



Scale
1:100,000

Legend	
Historic Oyster Bar	Green Can
Depth Contour	Red Nun
Lighthouse	Green Day Marker
	Red Day Marker

Chart 7

Lower Chester River

76°20'W

76°18'W

76°16'W

76°14'W

76°12'W

39°10'N

39°8'N

39°6'N

39°4'N

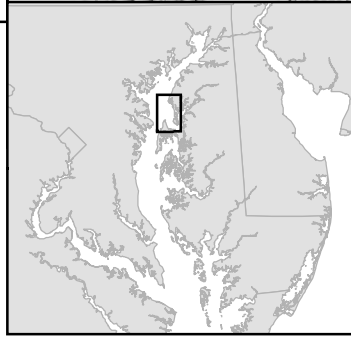
39°2'N

39°0'N

Joins Chart 6

Joins Chart 8

Joins Chart 10



Scale
1:100,000

Legend

Historic Oyster Bar	Green Can
Depth Contour	Red Nun
Lighthouse	Green Day Marker
	Red Day Marker

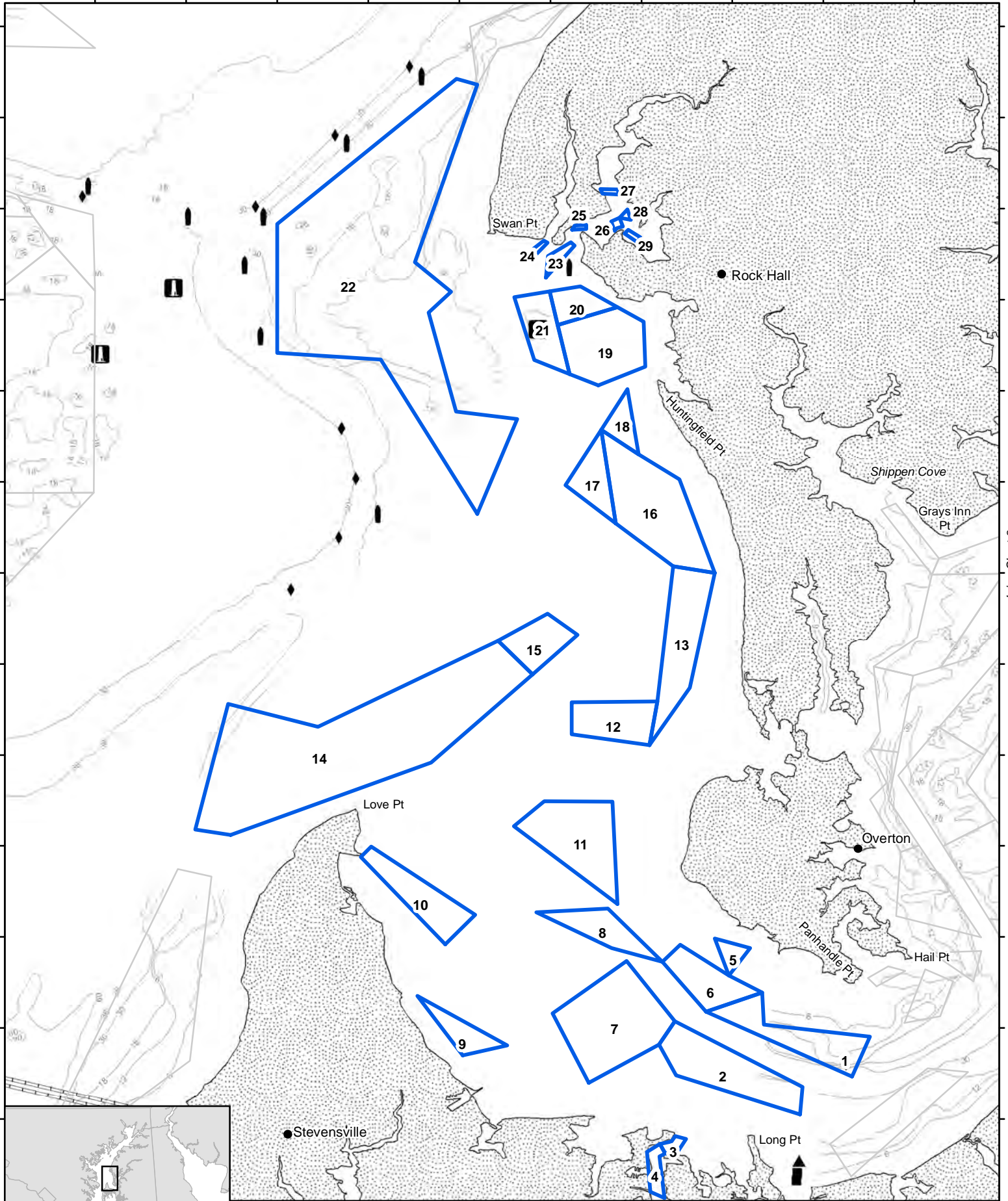
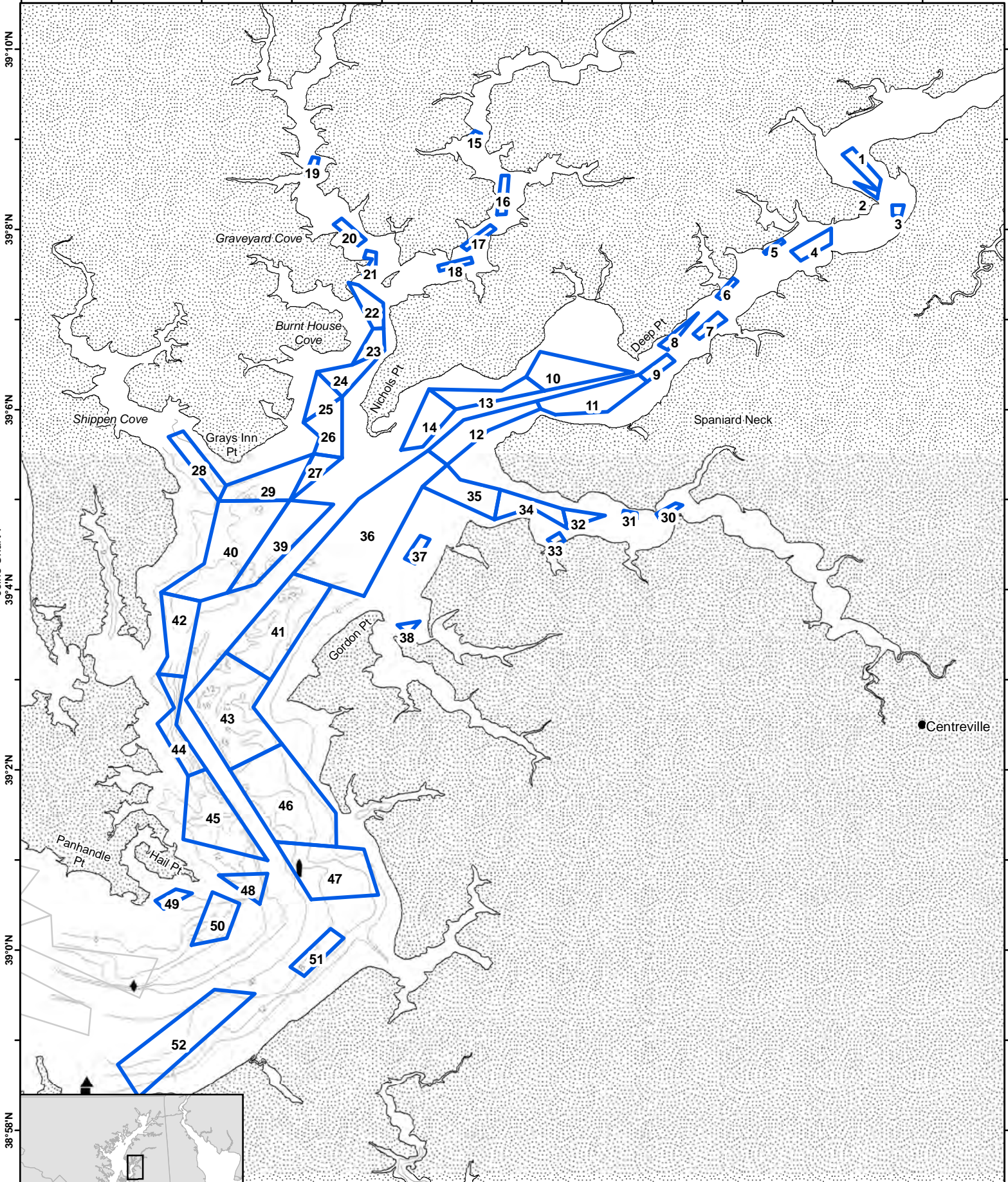


Chart 8

Upper Chester River

76°14'W 76°12'W 76°10'W 76°8'W 76°6'W 76°4'W



Joins Chart 7

38°58'N

39°0'N

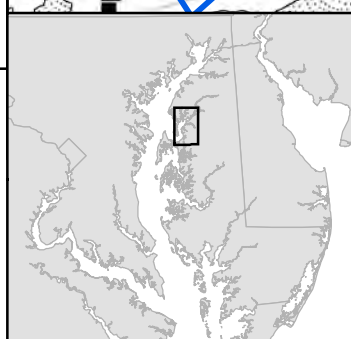
39°2'N

39°4'N

39°6'N

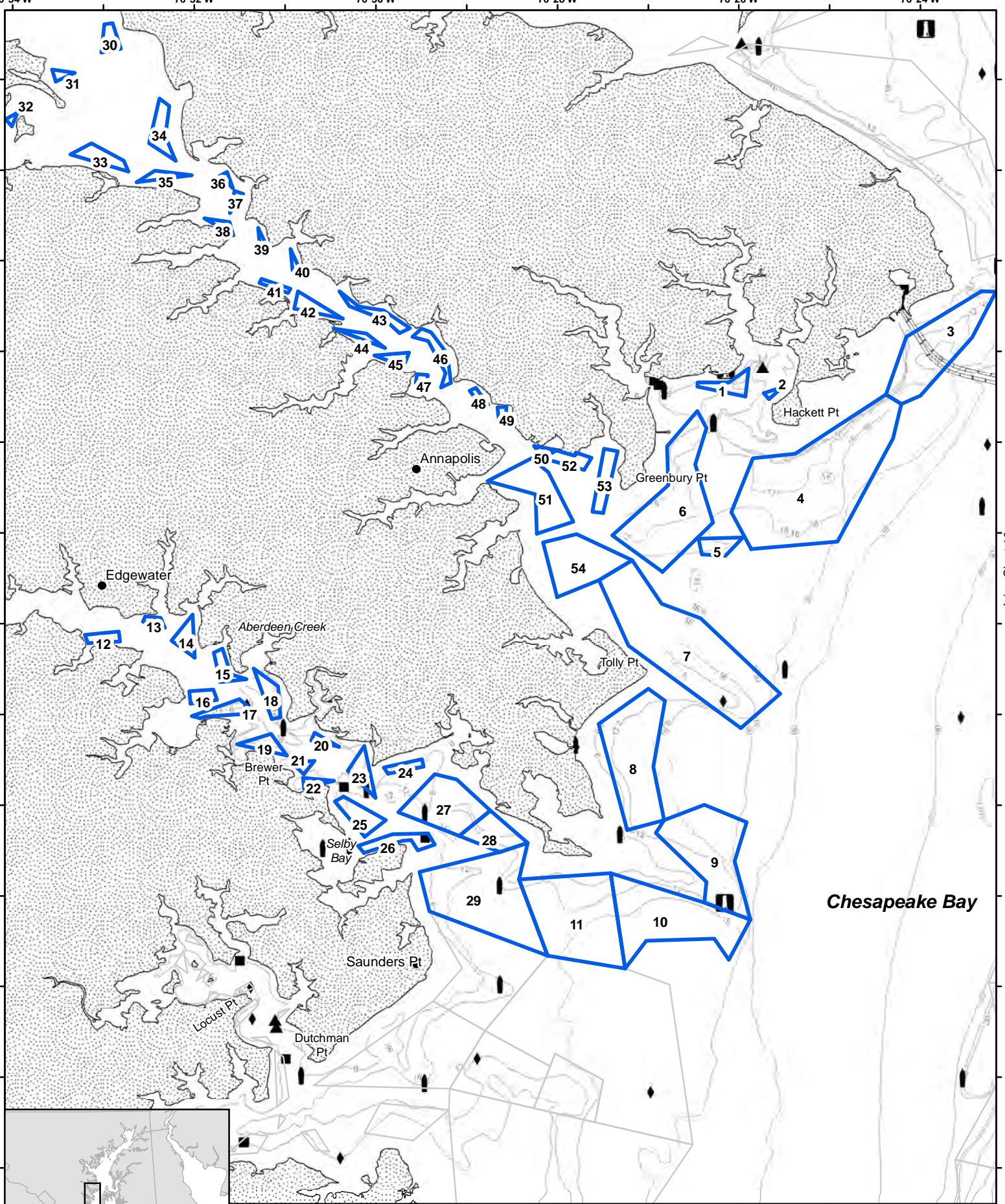
39°8'N

39°10'N



Scale
1:100,000

Legend	
Historic Oyster Bar	Green Can
Depth Contour	Red Nun
Lighthouse	Green Day Marker
	Red Day Marker



Scale
1:100,000

Joins Chart 13

Legend

Historic Oyster Bar	Green Can
Depth Contour	Red Nun
Lighthouse	Green Day Marker
	Red Day Marker

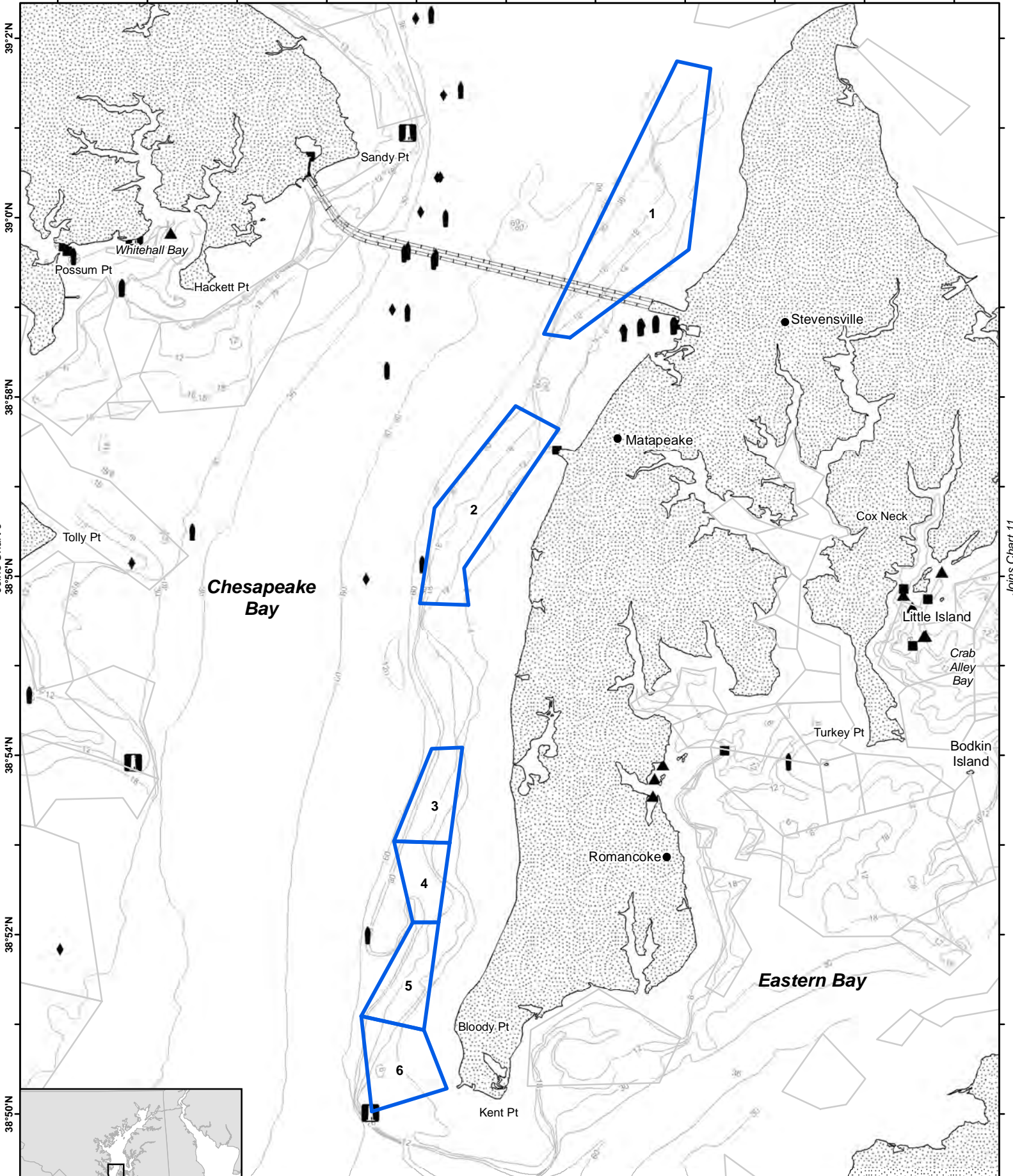
76°26'W

76°24'W

76°22'W

76°20'W

76°18'W



Joins Chart 9

Joins Chart 11

38°56'N

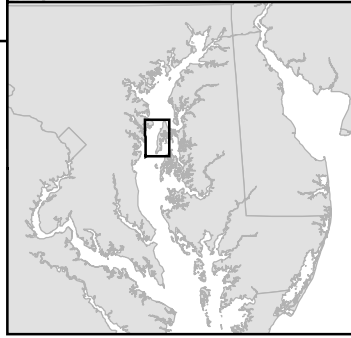
38°54'N

38°52'N

38°50'N

Chesapeake Bay

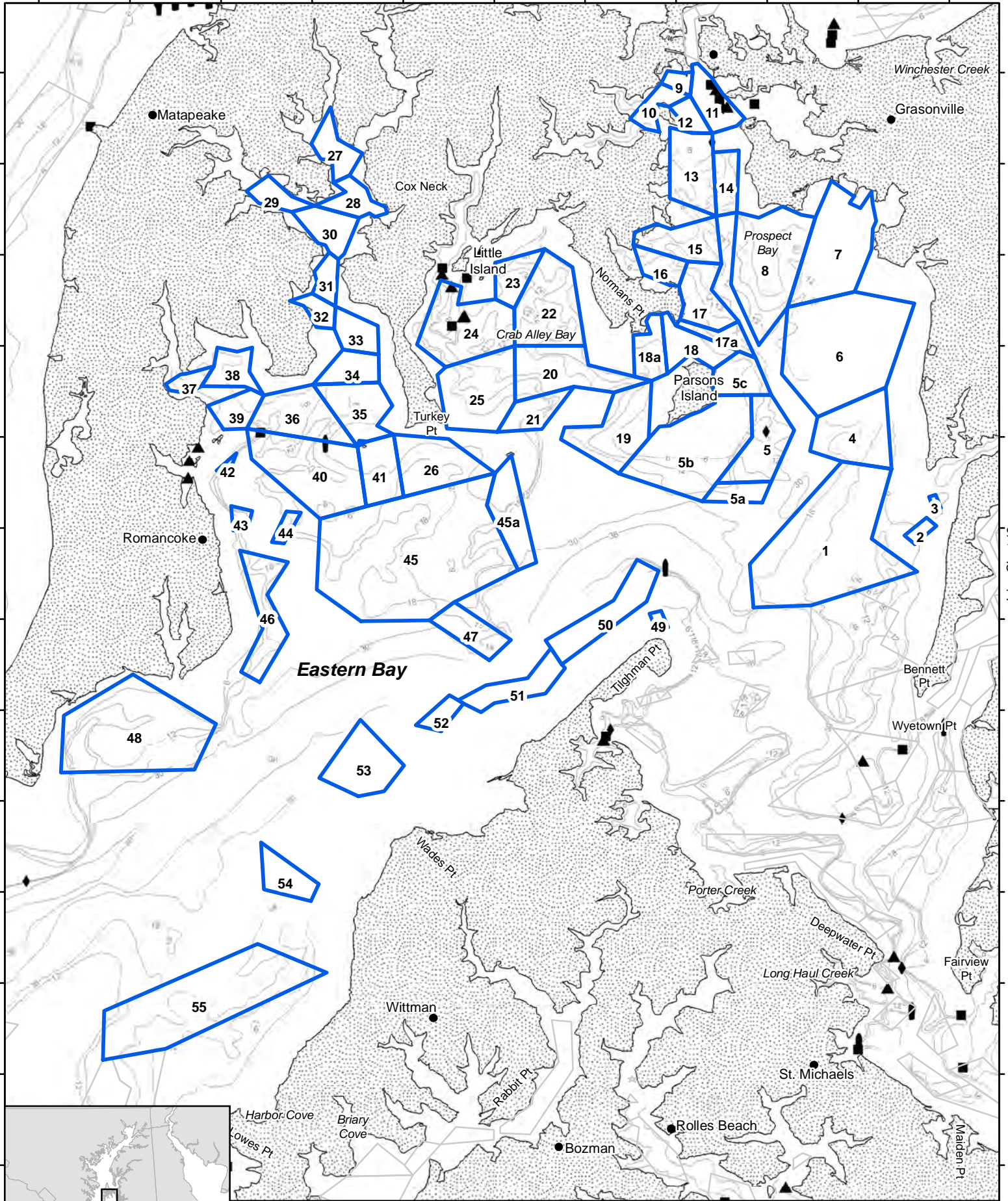
Eastern Bay



Scale
1:100,000

Joins Chart 14

Legend			
	Historic Oyster Bar		Green Can
	Depth Contour		Red Nun
	Lighthouse		Green Day Marker
			Red Day Marker



Joins Chart 10

Joins Chart 12

Joins Chart 15



Scale
1:100,000

Legend

Historic Oyster Bar	Green Can
Depth Contour	Red Nun
Lighthouse	Green Day Marker
	Red Day Marker

76°16'W

76°14'W

76°12'W

76°10'W

76°8'W

38°56'N

38°54'N

38°52'N

38°50'N

38°48'N

38°46'N

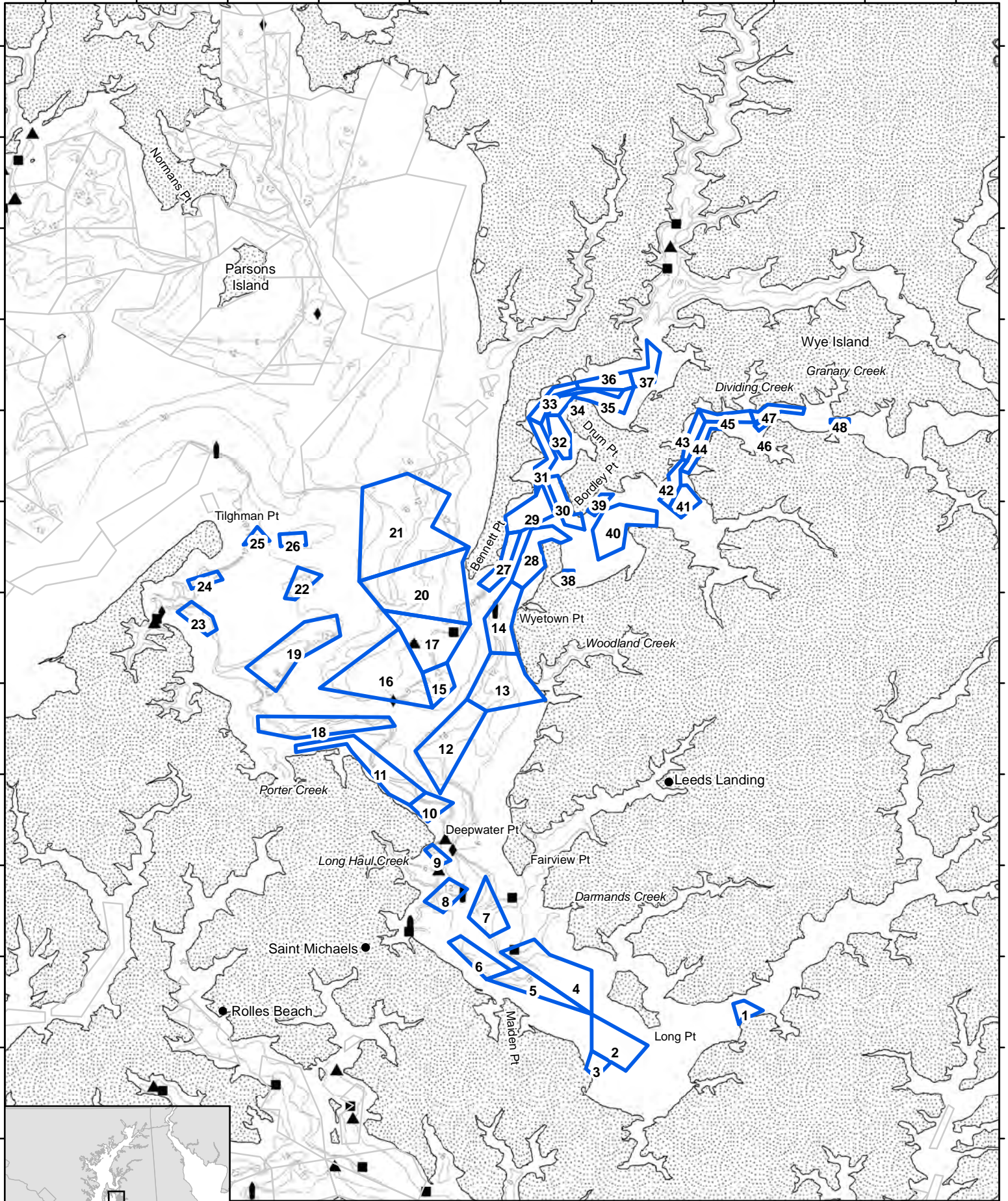
Joins Chart 11

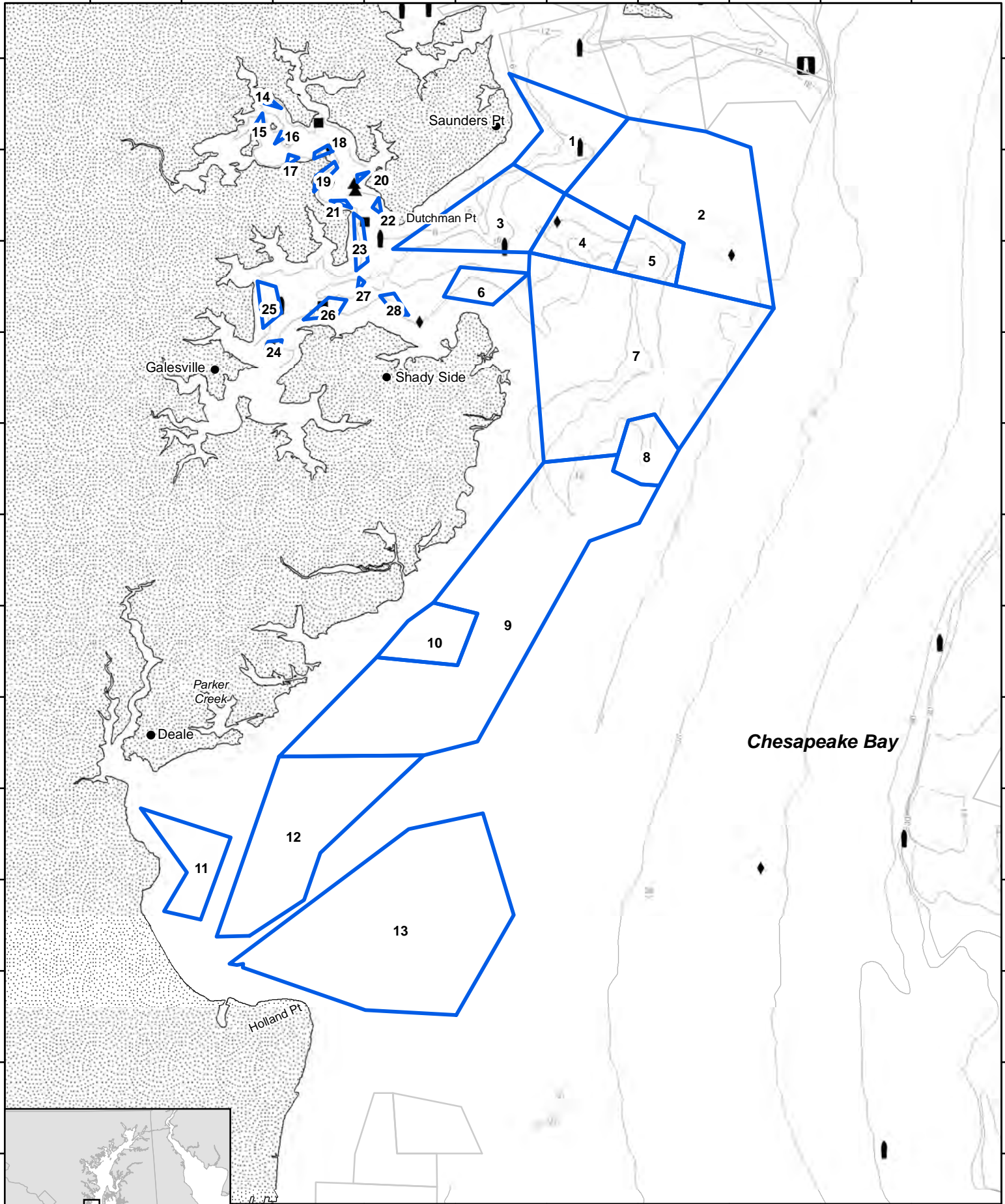
Joins Charts 15 & 16



Scale
1:100,000

Legend			
	Historic Oyster Bar		Green Can
	Depth Contour		Red Nun
	Lighthouse		Green Day Marker
			Red Day Marker





Joins Charts 10 & 14



Scale
1:100,000

Joins Chart 17

Legend

Historic Oyster Bar	Green Can
Depth Contour	Red Nun
Lighthouse	Green Day Marker
	Red Day Marker

76°28'W

76°26'W

76°24'W

76°22'W

76°20'W

76°18'W

38°48'N

38°46'N

38°44'N

38°42'N

38°40'N

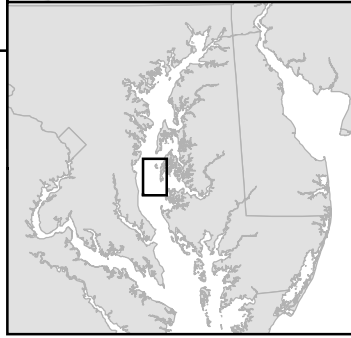
38°38'N

38°36'N








Joins Charts 13 & 17

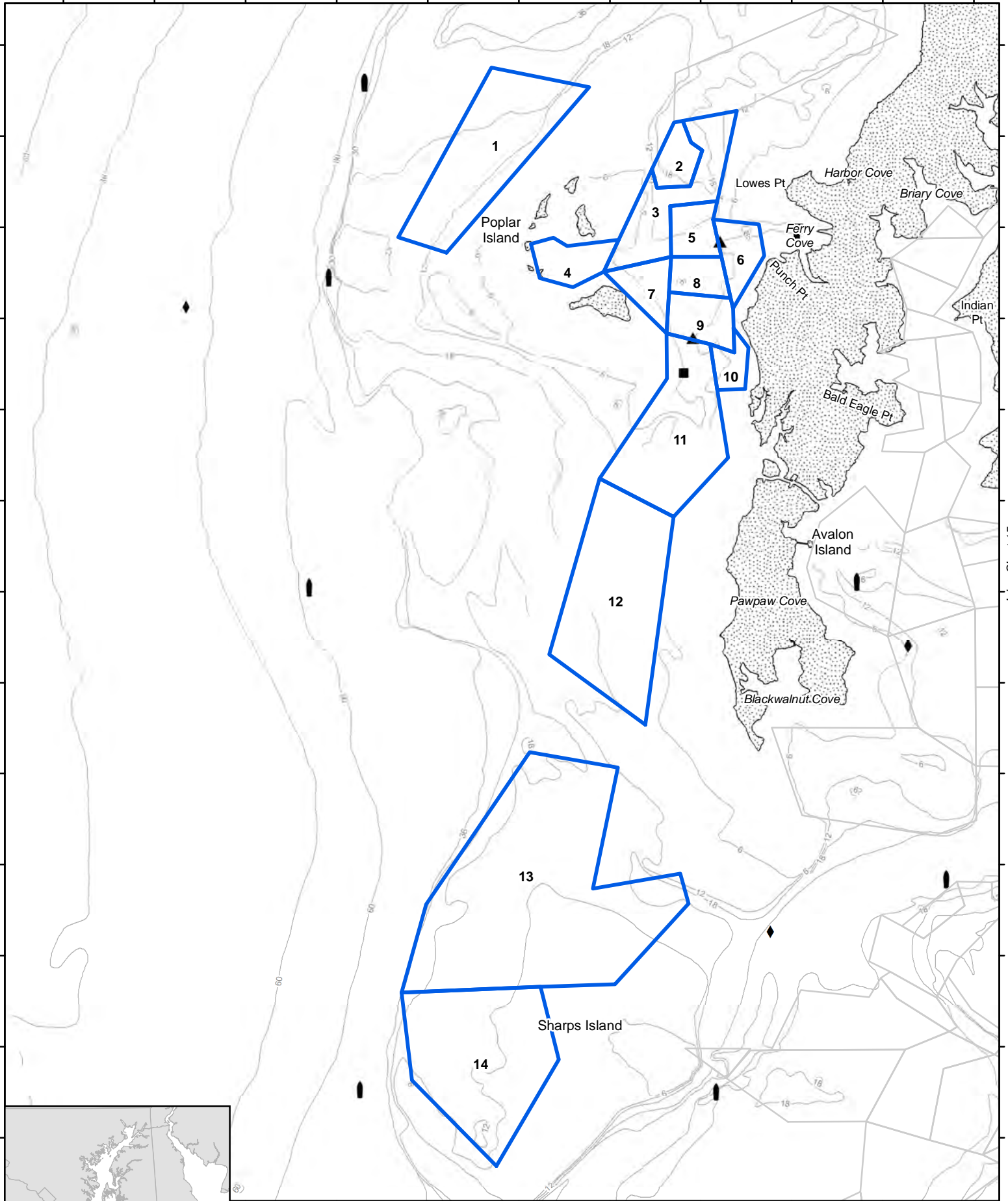
Joins Chart 15

Joins Charts 23 & 24



Scale
1:100,000

Legend	
	Historic Oyster Bar
	Depth Contour
	Lighthouse
	Green Can
	Red Nun
	Green Day Marker
	Red Day Marker



76°20'W

76°18'W

76°16'W

76°14'W

76°12'W

38°50'N

38°48'N

38°46'N

38°44'N

38°42'N

38°40'N

38°38'N

Joins Chart 14

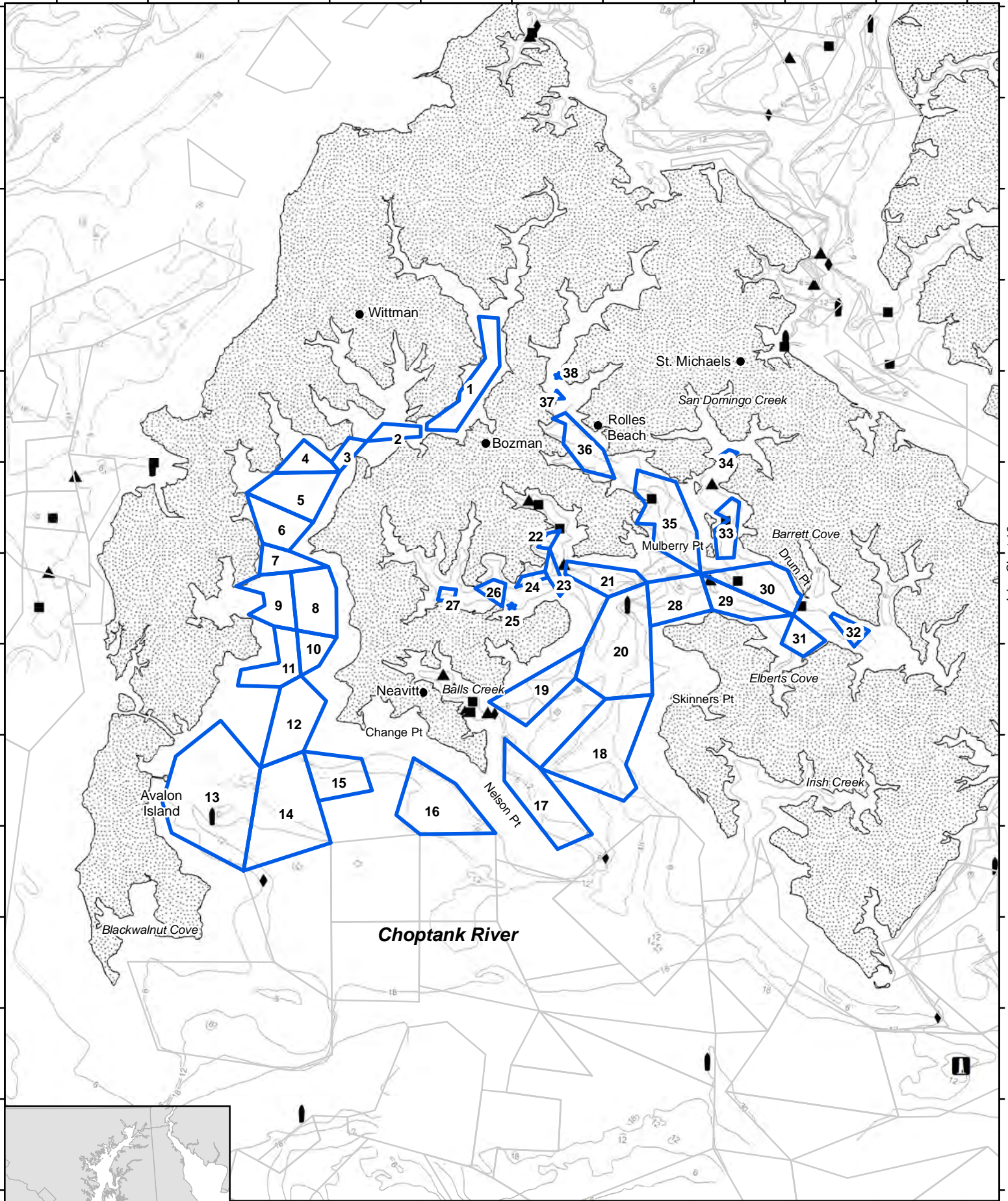
Joins Chart 16

Joins Chart 19



Scale
1:100,000

Legend			
	Historic Oyster Bar		Green Can
	Depth Contour		Red Nun
	Lighthouse		Green Day Marker
			Red Day Marker



76°12'W

76°10'W

76°8'W

76°6'W

76°4'W

38°48'N

38°46'N

38°44'N

38°42'N

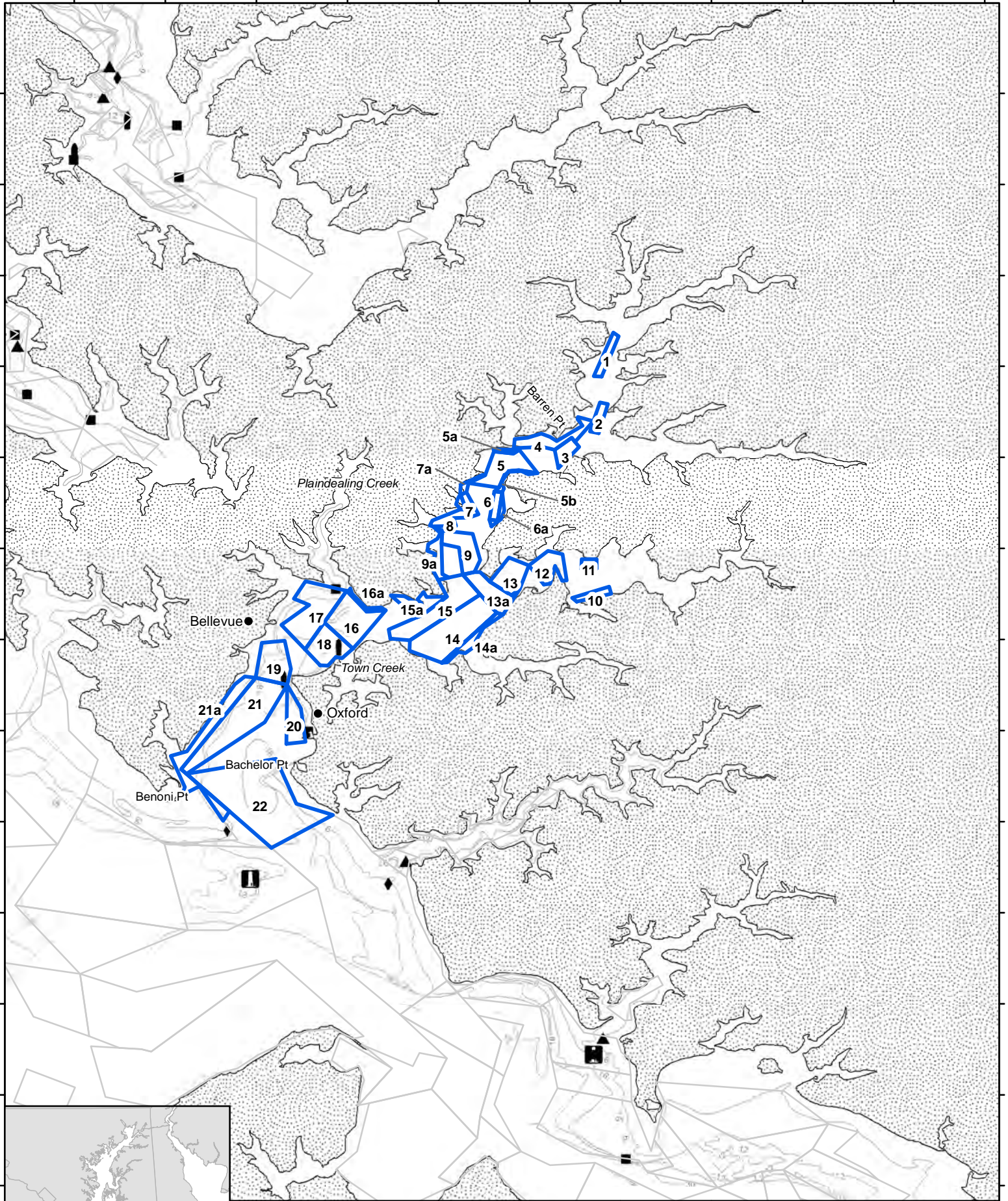
38°40'N

38°38'N

38°36'N

Joins Chart 15

Joins Chart 20



Scale
1:100,000

Legend			
	Historic Oyster Bar		Green Can
	Depth Contour		Red Nun
	Lighthouse		Green Day Marker
			Red Day Marker

76°34'W

76°32'W

76°30'W

76°28'W

76°26'W

38°44'N

38°42'N

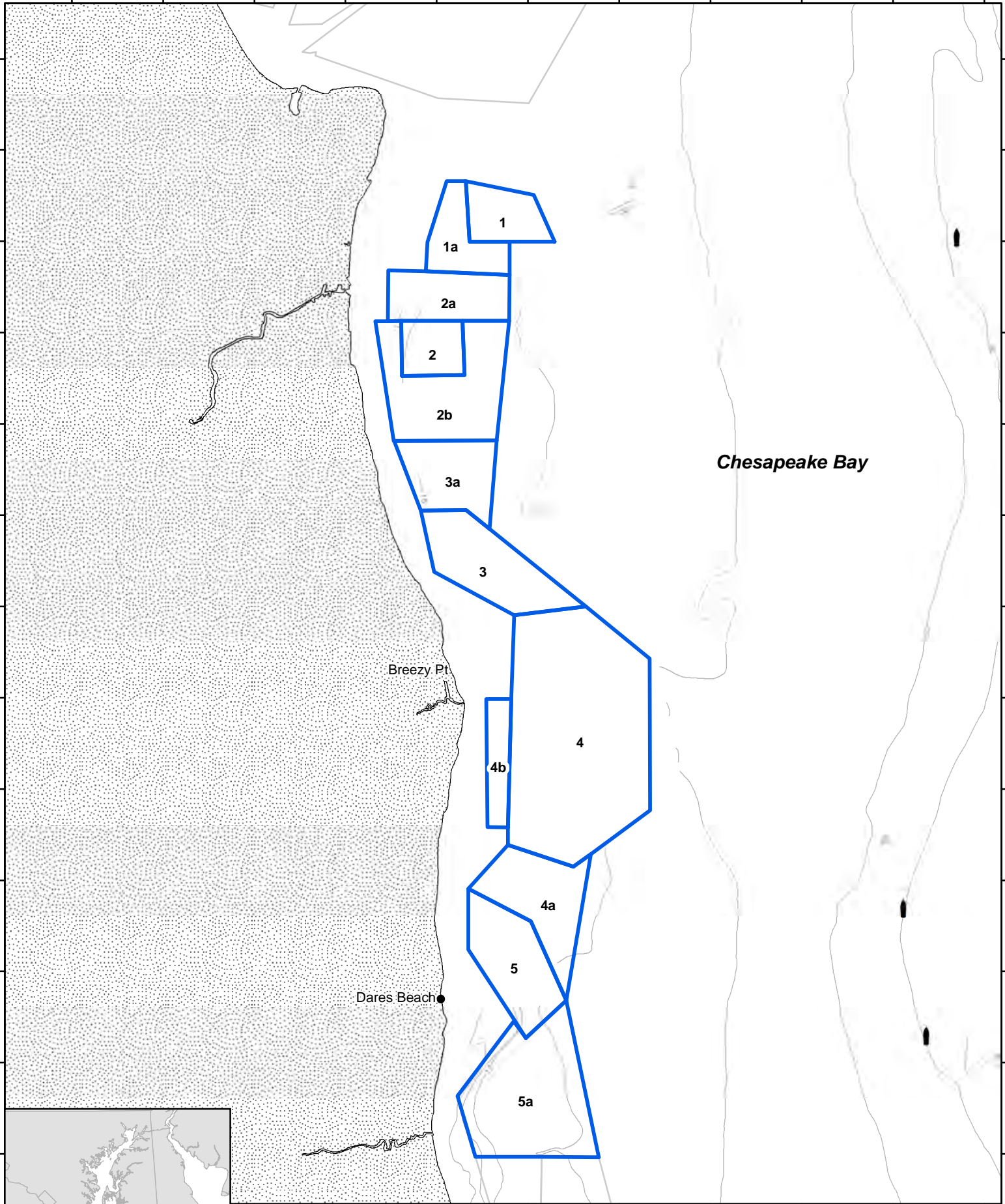
38°40'N

38°38'N

38°36'N

38°34'N

38°32'N



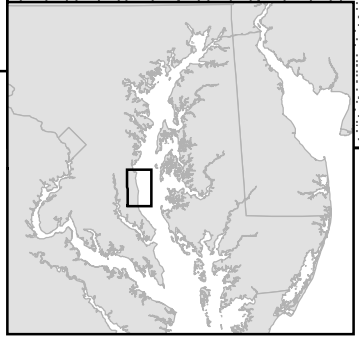
Chesapeake Bay

Breezy Pt

Dares Beach

Joins Chart 23

Joins Chart 14



Scale
1:100,000

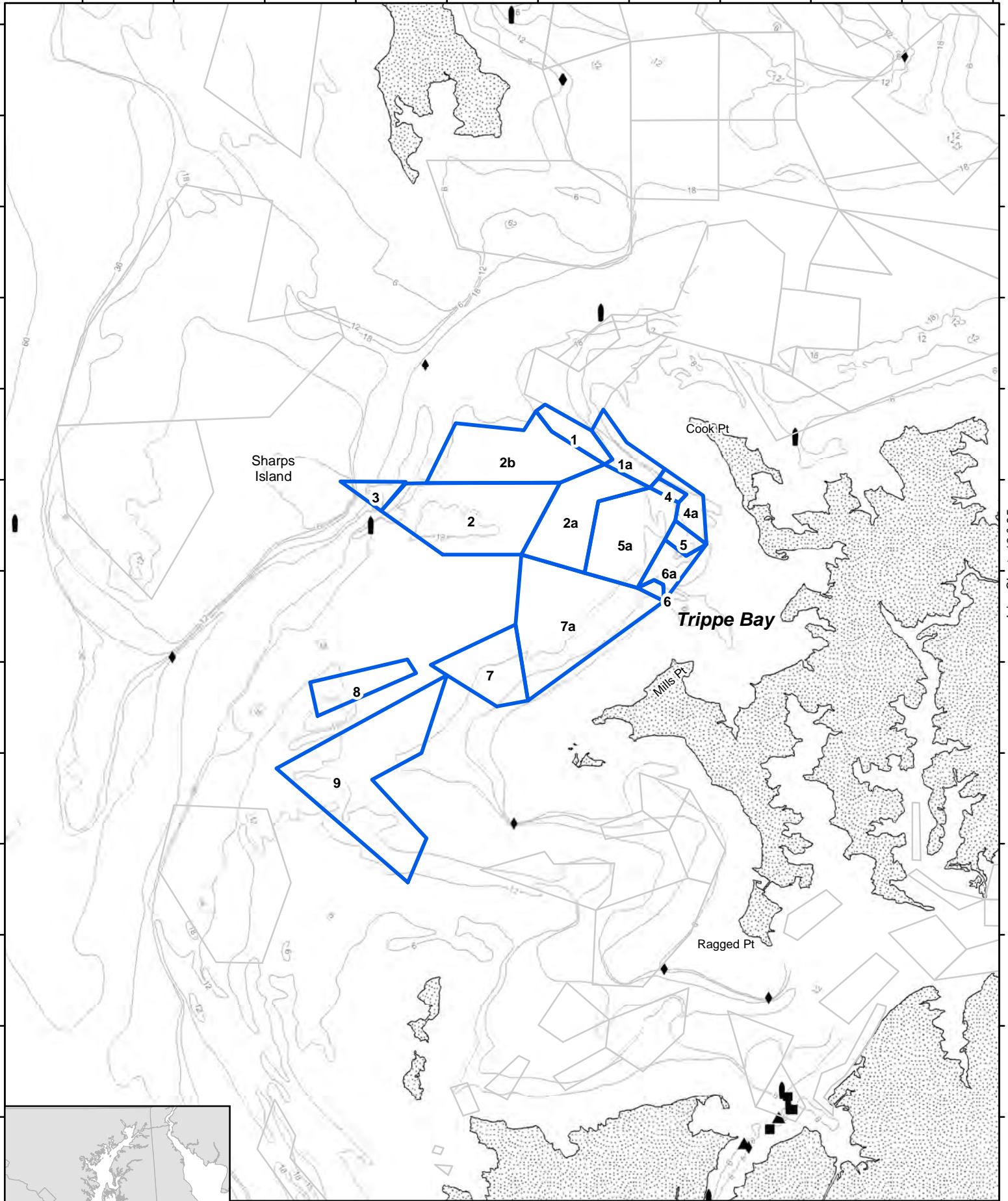
Legend

Historic Oyster Bar	Green Can
Depth Contour	Red Nun
Lighthouse	Green Day Marker
	Red Day Marker

38°42'N
38°40'N
38°38'N
38°36'N
38°34'N
38°32'N
38°30'N

Joins Chart 17

Joins Charts 19 & 25

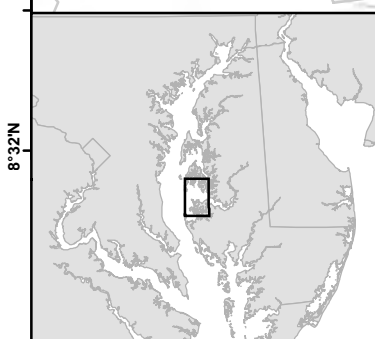
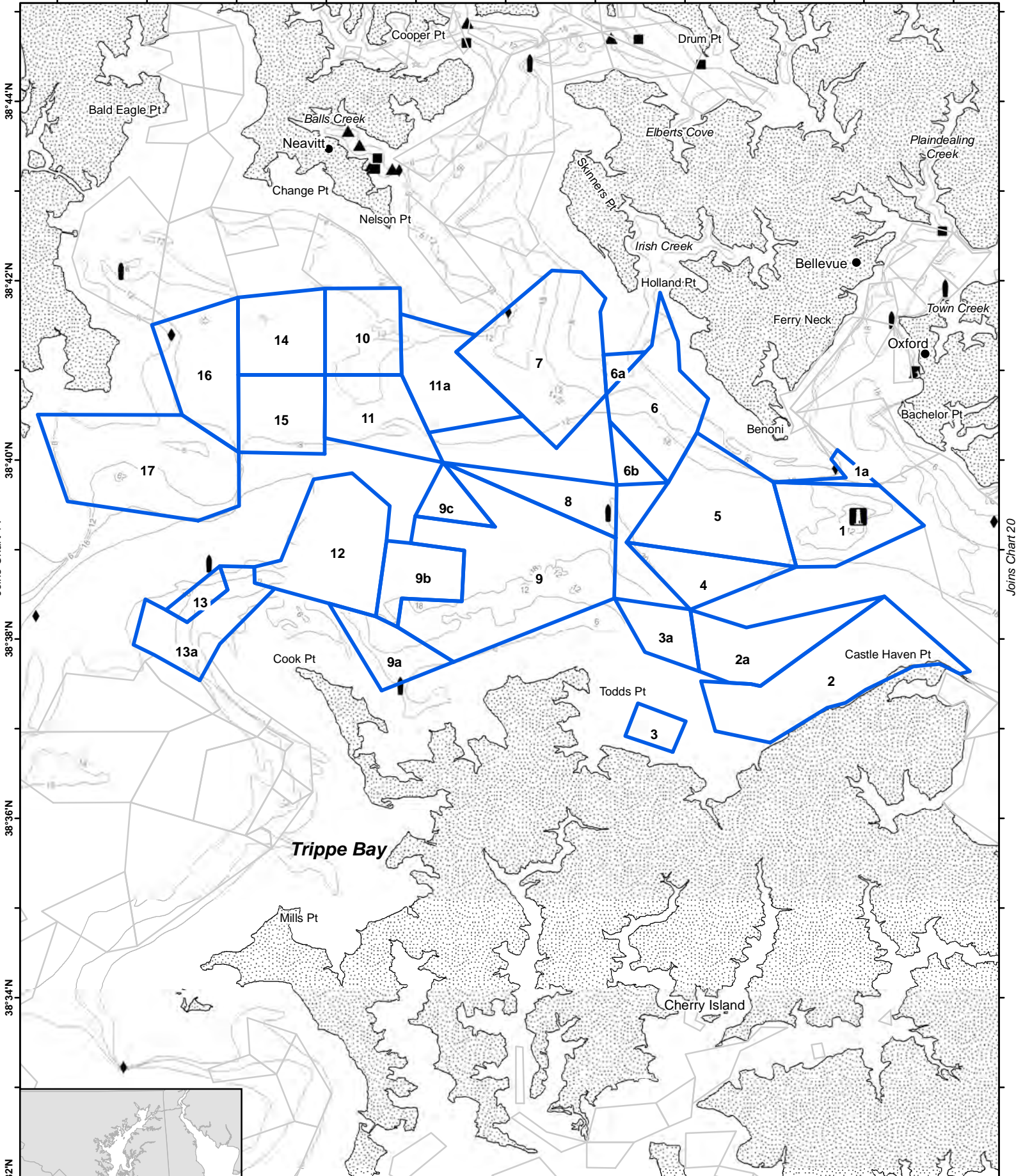


Scale
1:100,000

Joins Chart 24

Legend

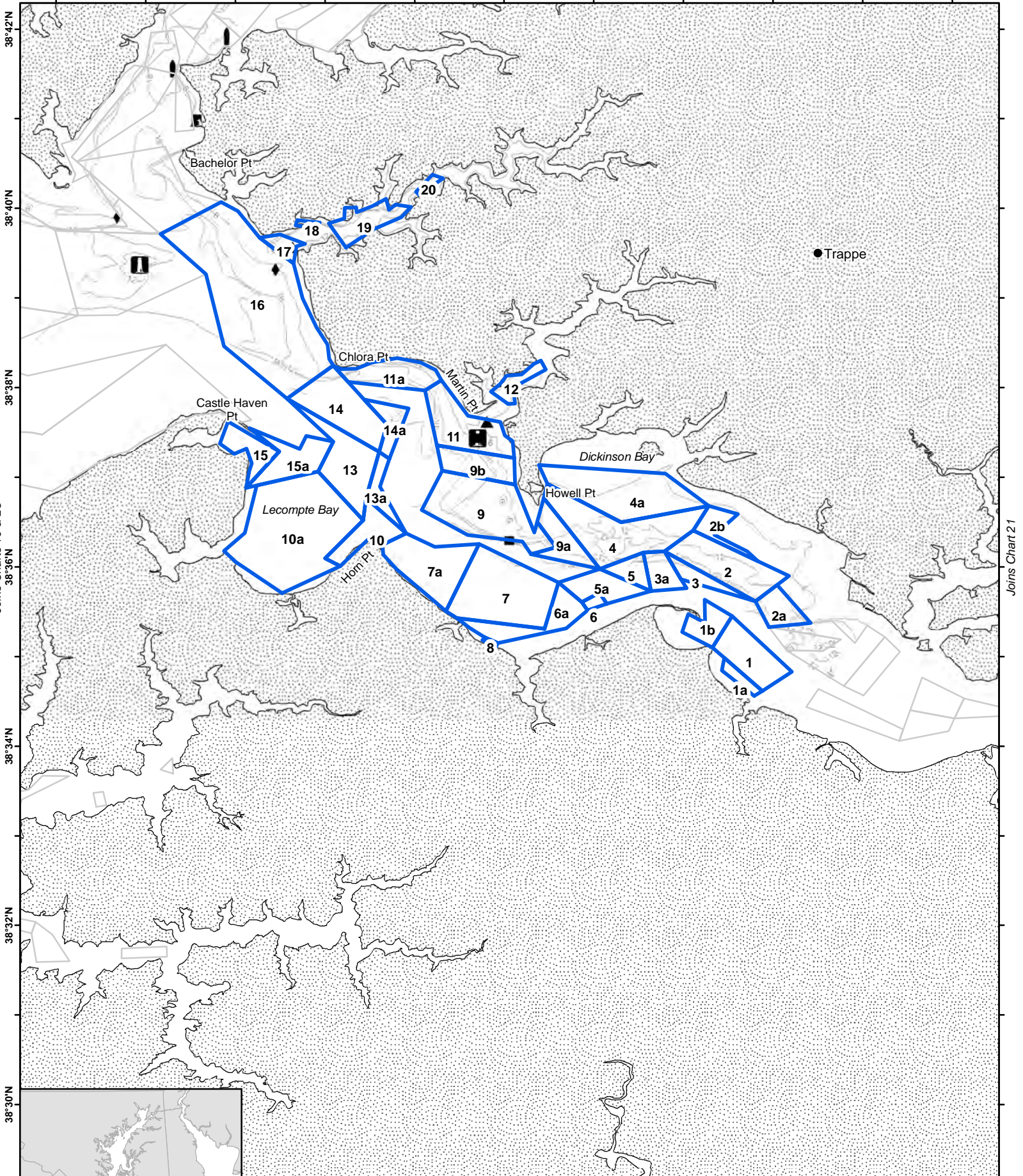
Historic Oyster Bar	Green Can
Depth Contour	Red Nun
Lighthouse	Green Day Marker
	Red Day Marker



Scale
1:100,000

Legend

Historic Oyster Bar	Green Can
Depth Contour	Red Nun
Lighthouse	Green Day Marker
	Red Day Marker



Joins Charts 19 & 25

Joins Chart 21



Scale
1:100,000

Legend

Historic Oyster Bar	Green Can
Depth Contour	Red Nun
Lighthouse	Green Day Marker
	Red Day Marker

Chart 21

Upper Choptank River

76°4'W

76°2'W

76°0'W

75°58'W

75°56'W

38°42'N

38°40'N

38°38'N

38°36'N

38°34'N

38°32'N

38°30'N

● Trappe

● Secretary

Chancellor Pt

Oystershell Pt

18a
18

17

16

14

15

13

12

10

11

8

7

6

5

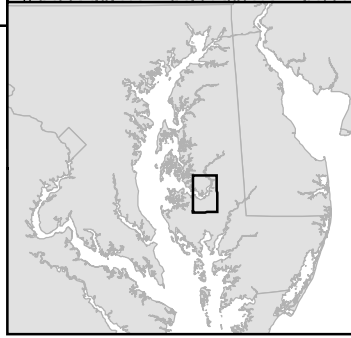
4

3

2

1

Joins Chart 20

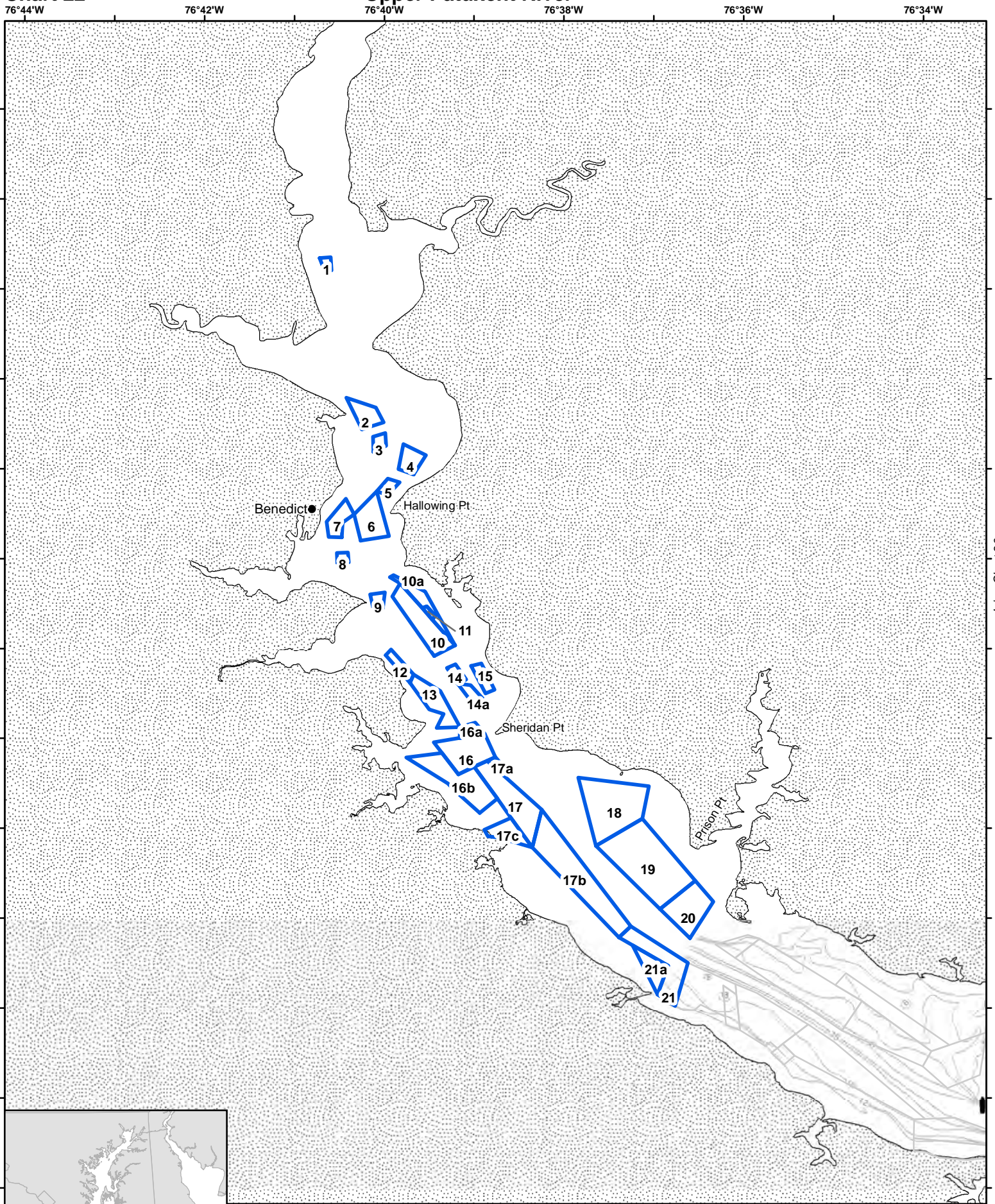


Scale
1:100,000

Legend	
Historic Oyster Bar	Green Can
Depth Contour	Red Nun
Lighthouse	Green Day Marker
	Red Day Marker

Chart 22

Upper Patuxent River

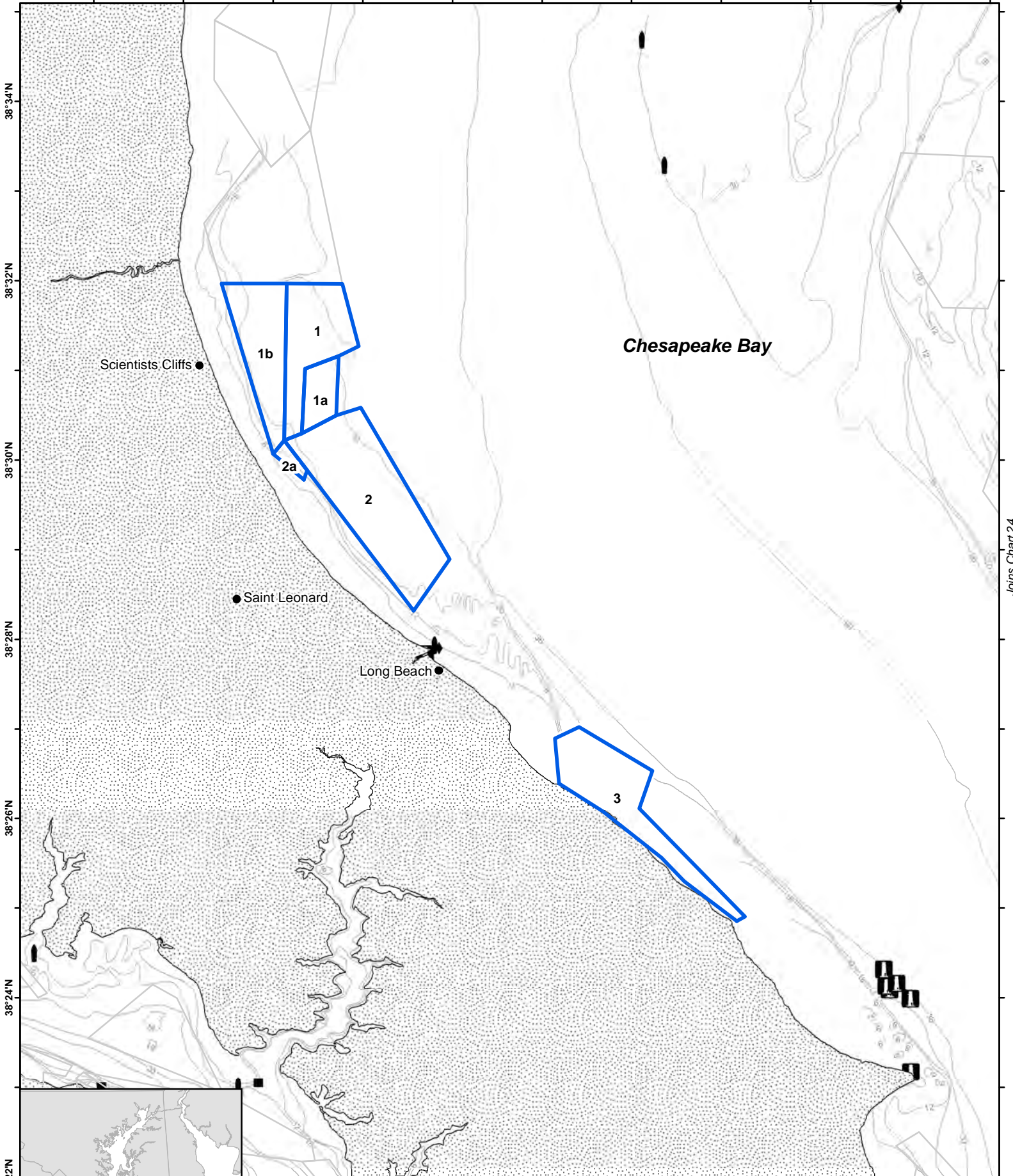


Joins Chart 26



Scale
1:100,000

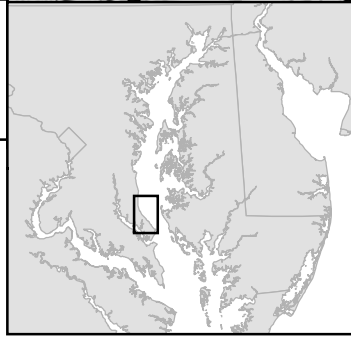
Legend	
Historic Oyster Bar	Green Can
Depth Contour	Red Nun
Lighthouse	Green Day Marker
	Red Day Marker



38°34'N
38°32'N
38°30'N
38°28'N
38°26'N
38°24'N
38°22'N

Joins Chart 24

Joins Chart 27



Scale
1:100,000

Legend

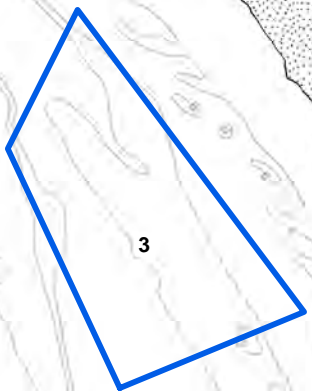
Historic Oyster Bar	Green Can
Depth Contour	Red Nun
Lighthouse	Green Day Marker
	Red Day Marker



1



2



3

Little Choptank River

Chesapeake Bay








Oyster Cove

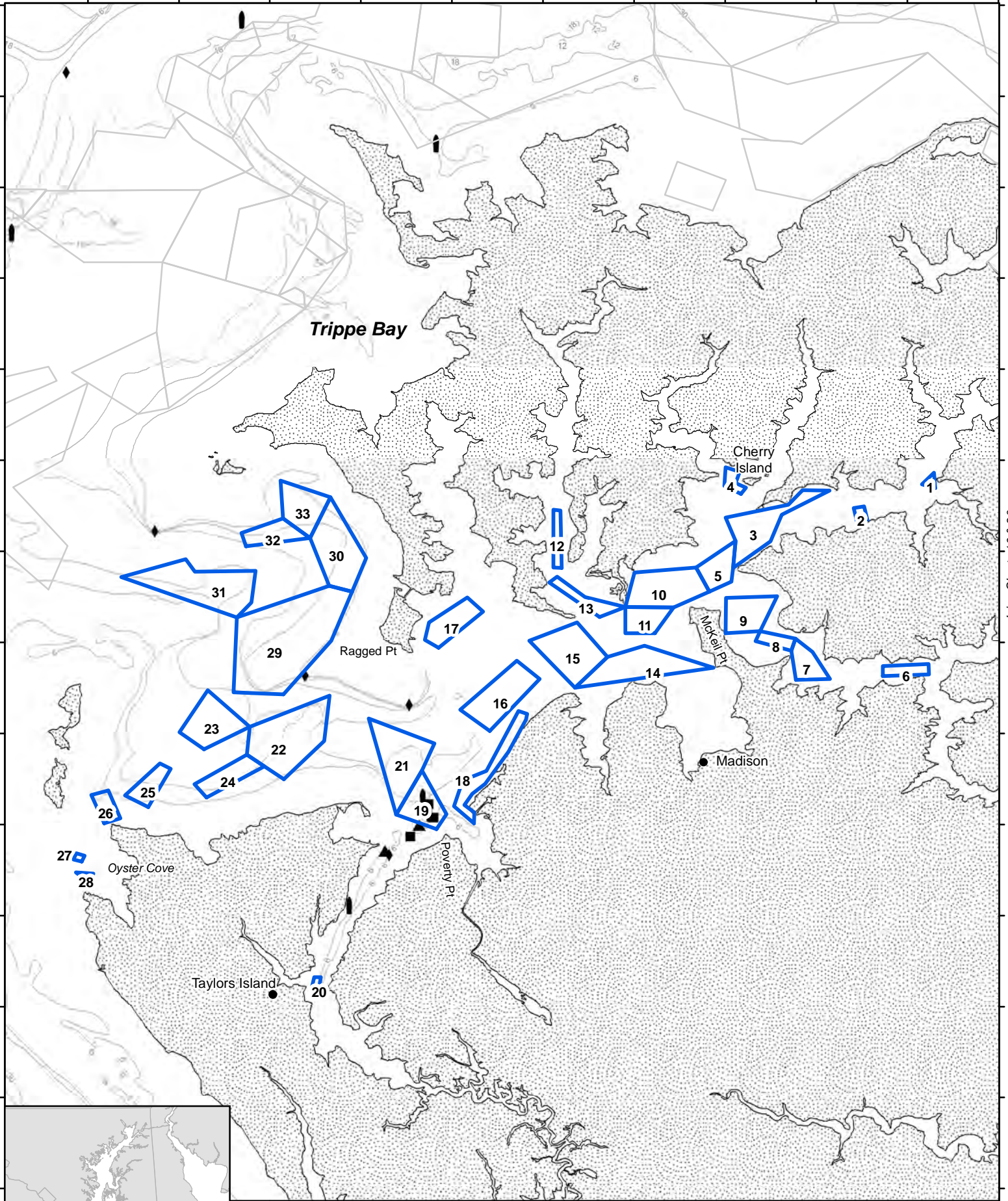
Taylor's Island



Scale
1:100,000

Legend

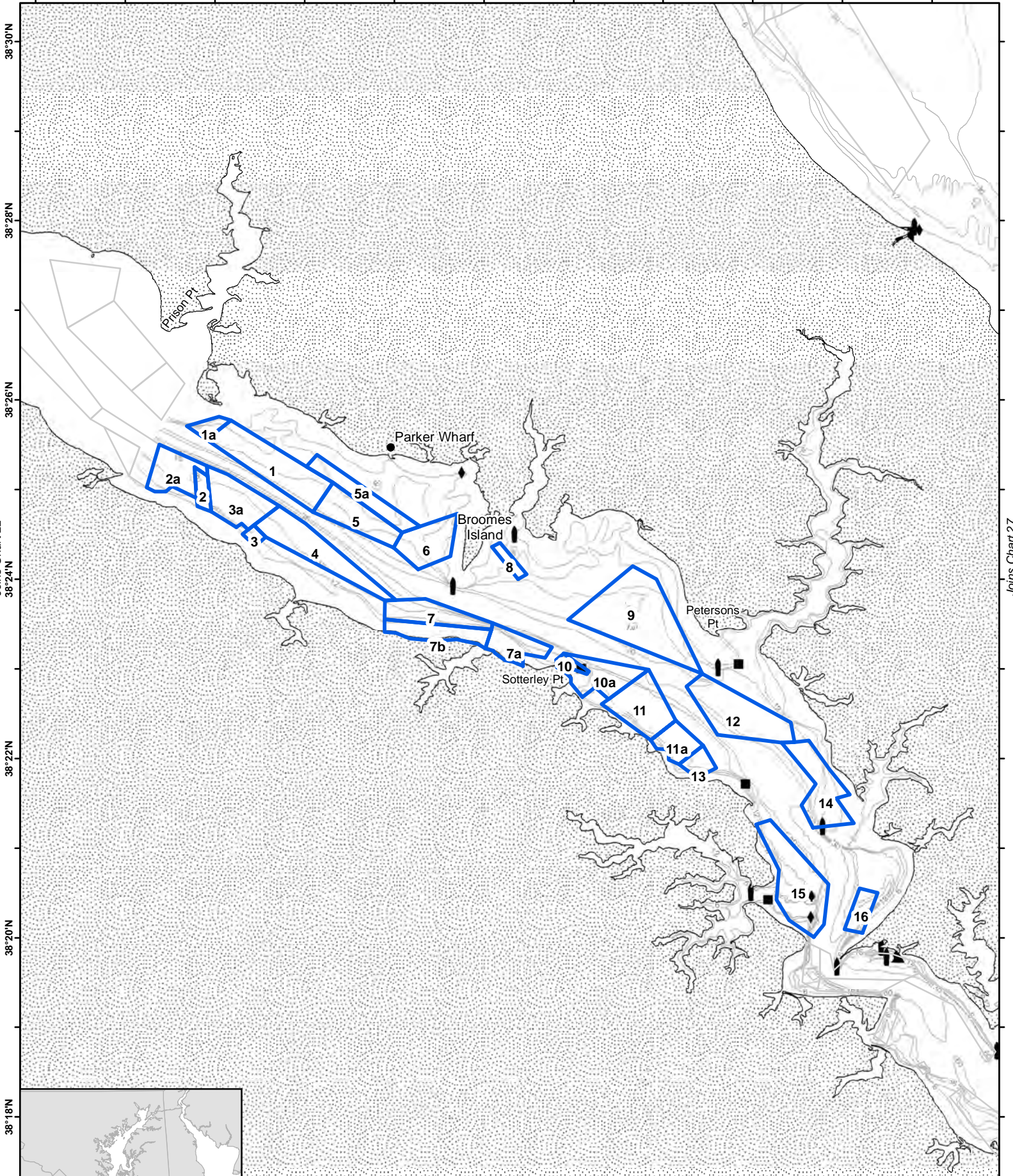
	Historic Oyster Bar		Green Can
	Depth Contour		Red Nun
	Lighthouse		Green Day Marker
			Red Day Marker



Scale
1:100,000

Joins Chart 24

Legend			
	Historic Oyster Bar		Green Can
	Depth Contour		Red Nun
	Lighthouse		Green Day Marker
			Red Day Marker



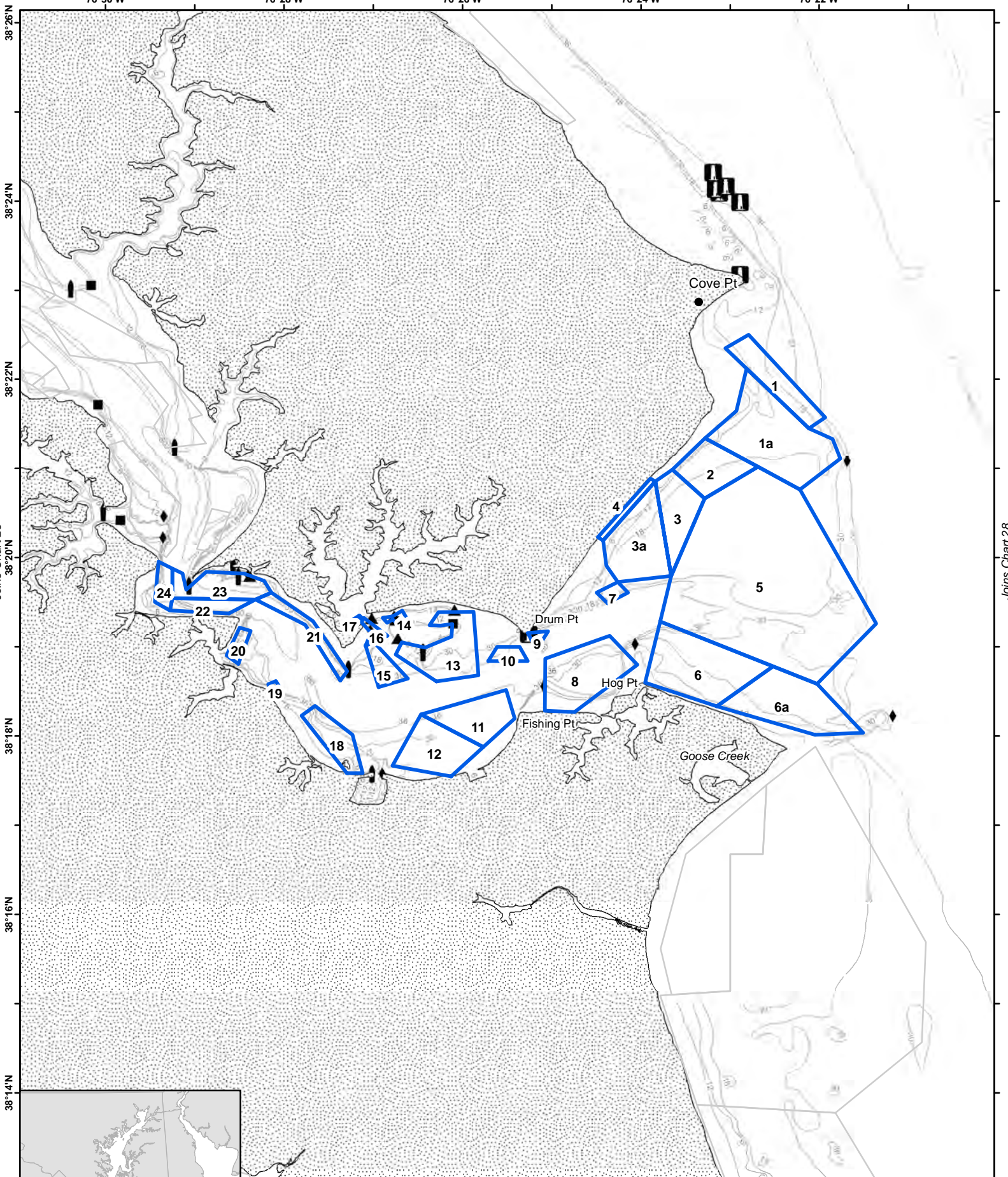
Joins Chart 22

Joins Chart 27



Scale
1:100,000

Legend	
	Historic Oyster Bar
	Depth Contour
	Lighthouse
	Green Can
	Red Nun
	Green Day Marker
	Red Day Marker



Joins Chart 26

Joins Chart 28

Joins Chart 35



Scale
1:100,000

Legend

Historic Oyster Bar	Green Can
Depth Contour	Red Nun
Lighthouse	Green Day Marker
	Red Day Marker

76°18'W

76°16'W

76°14'W

76°12'W

76°10'W

38°24'N

38°22'N

38°20'N

38°18'N

38°16'N

38°14'N

Joins Chart 27

Joins Chart 29

Tar Bay

Cattail Island

Barren Island

Sand Pt

Honga River

Hoopersville

Chesapeake Bay



Joins Charts 40 & 41

Scale
1:100,000

Legend

-  Historic Oyster Bar
-  Depth Contour
-  Lighthouse
-  Green Can
-  Red Nun
-  Green Day Marker
-  Red Day Marker

Joins Chart 28

Joins Charts 30 & 36

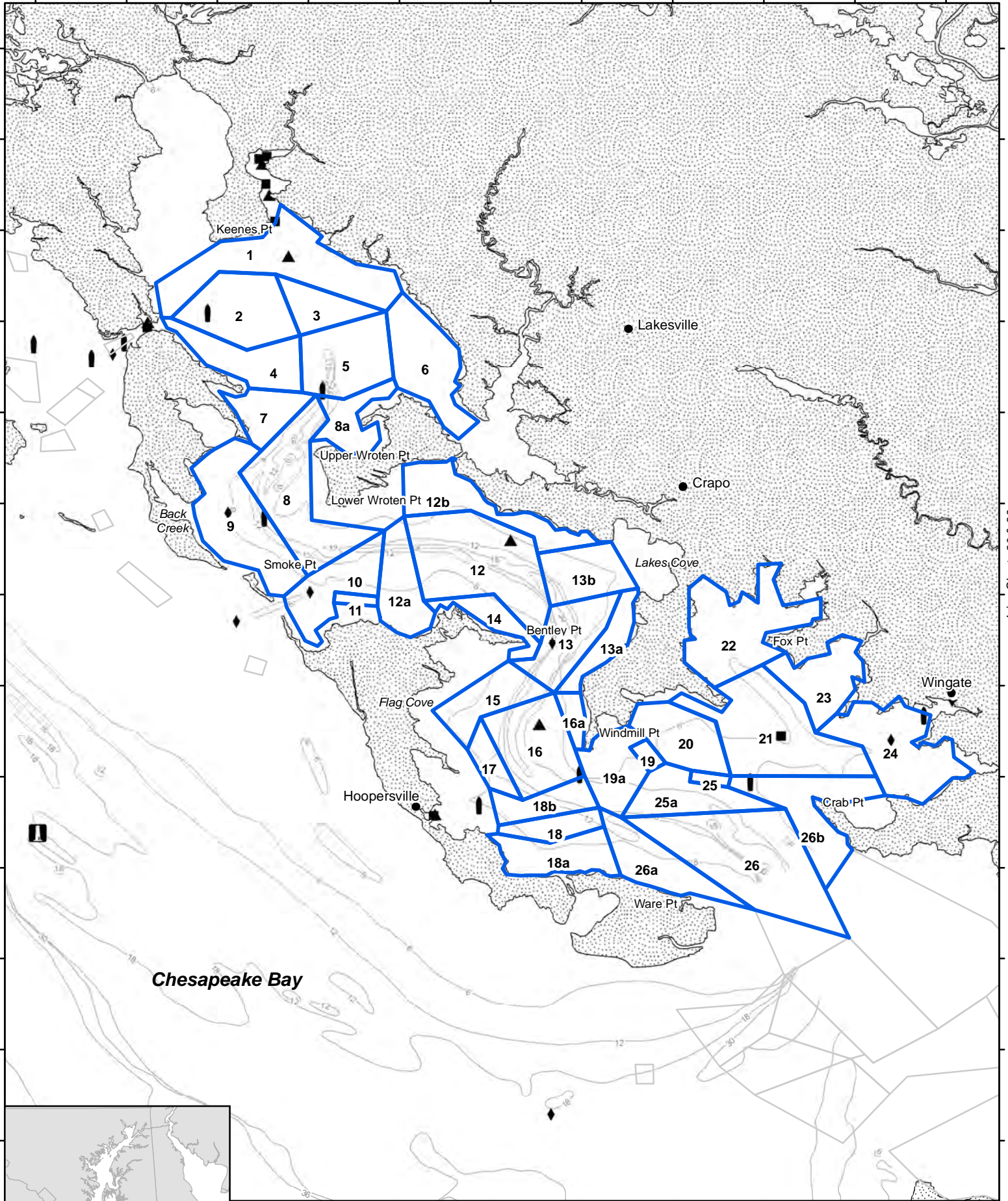
Joins Chart 41

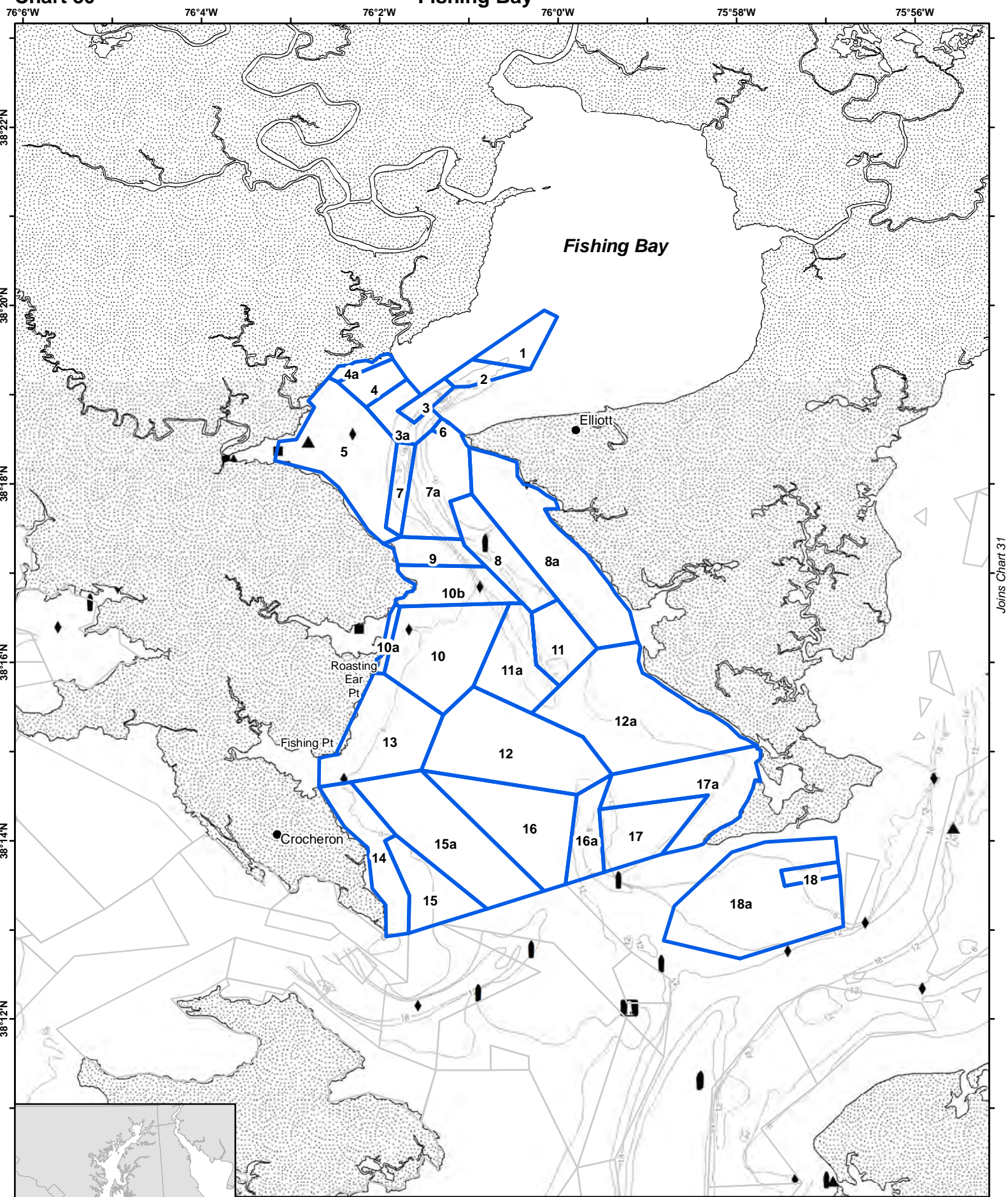


Scale
1:100,000

Legend

Historic Oyster Bar	Green Can
Depth Contour	Red Nun
Lighthouse	Green Day Marker
	Red Day Marker





Joins Chart 29

Joins Chart 31

38°22'N

38°20'N

38°18'N

38°16'N

38°14'N

38°12'N

76°6'W

76°4'W

76°2'W

76°0'W

75°58'W

75°56'W

Scale 1:100,000

North Arrow

Joins Chart 37

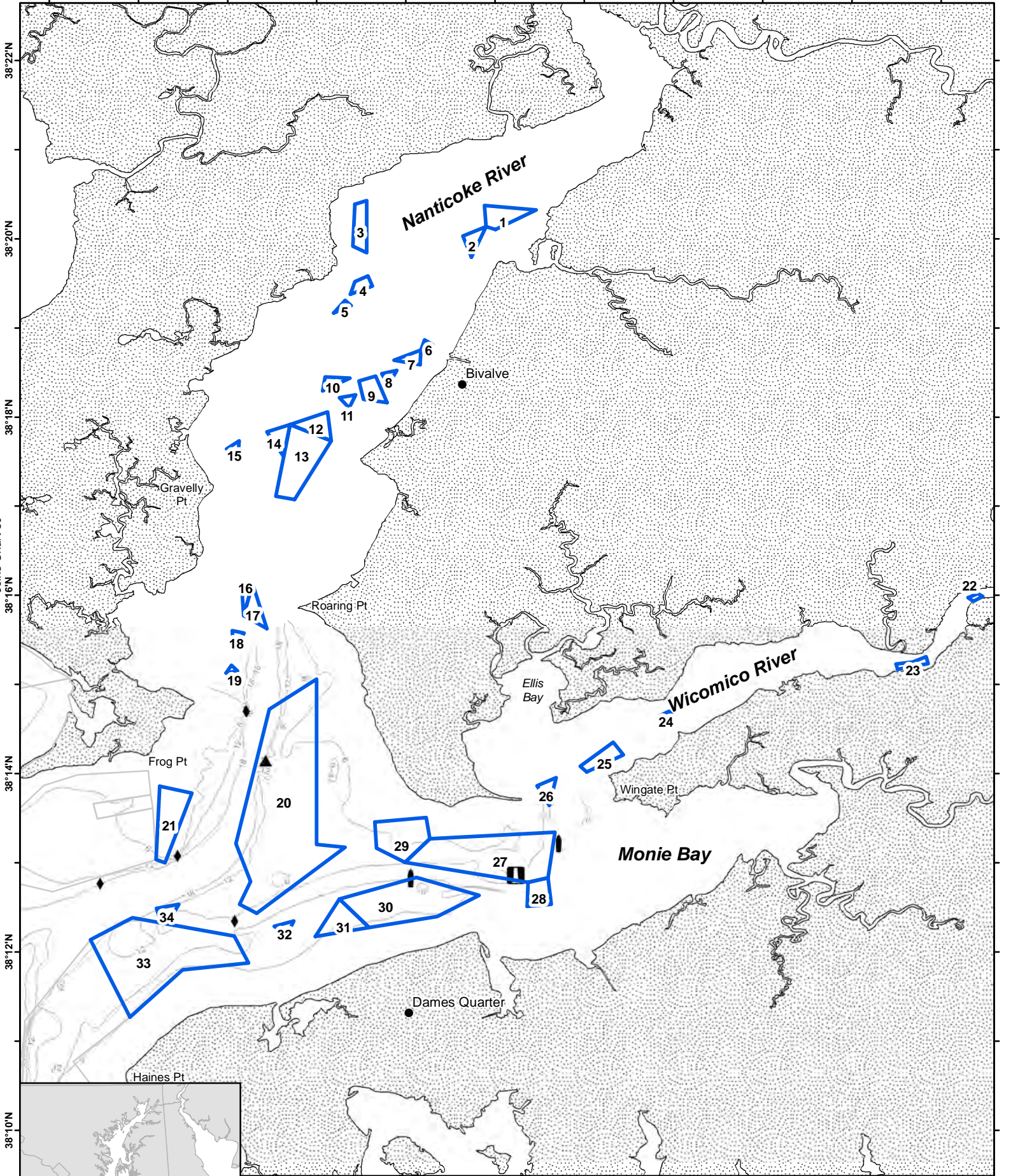
Legend

- Historic Oyster Bar
- Depth Contour
- Lighthouse
- Green Can
- Red Nun
- Green Day Marker
- Red Day Marker

Nanticoke and Wicomico Rivers

Chart 31

75°58'W 75°56'W 75°54'W 75°52'W 75°50'W 75°48'W



Joins Chart 30

Joins Chart 44



Scale
1:100,000

Legend	
Historic Oyster Bar	Green Can
Depth Contour	Red Nun
Lighthouse	Green Day Marker
	Red Day Marker

Chart 32

Upper Upper Potomac River

77°4'W

77°2'W

77°0'W

76°58'W

76°56'W

38°26'N

38°24'N

38°22'N

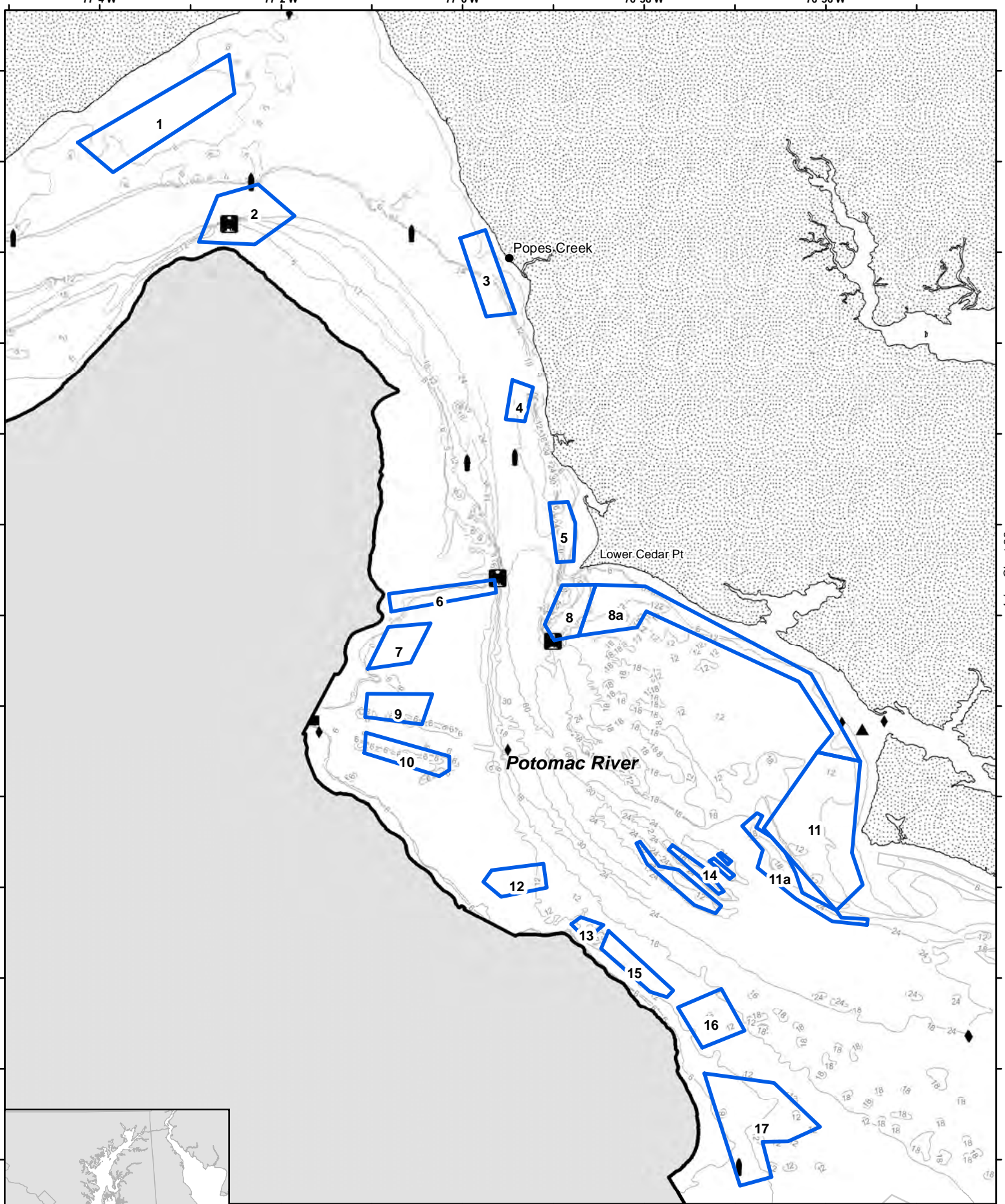
38°20'N

38°18'N

38°16'N

38°14'N

Joins Chart 33



Scale
1:100,000

Legend	
Historic Oyster Bar	Green Can
Depth Contour	Red Nun
Lighthouse	Green Day Marker
	Red Day Marker

Chart 33

Upper Potomac and Wicomico Rivers

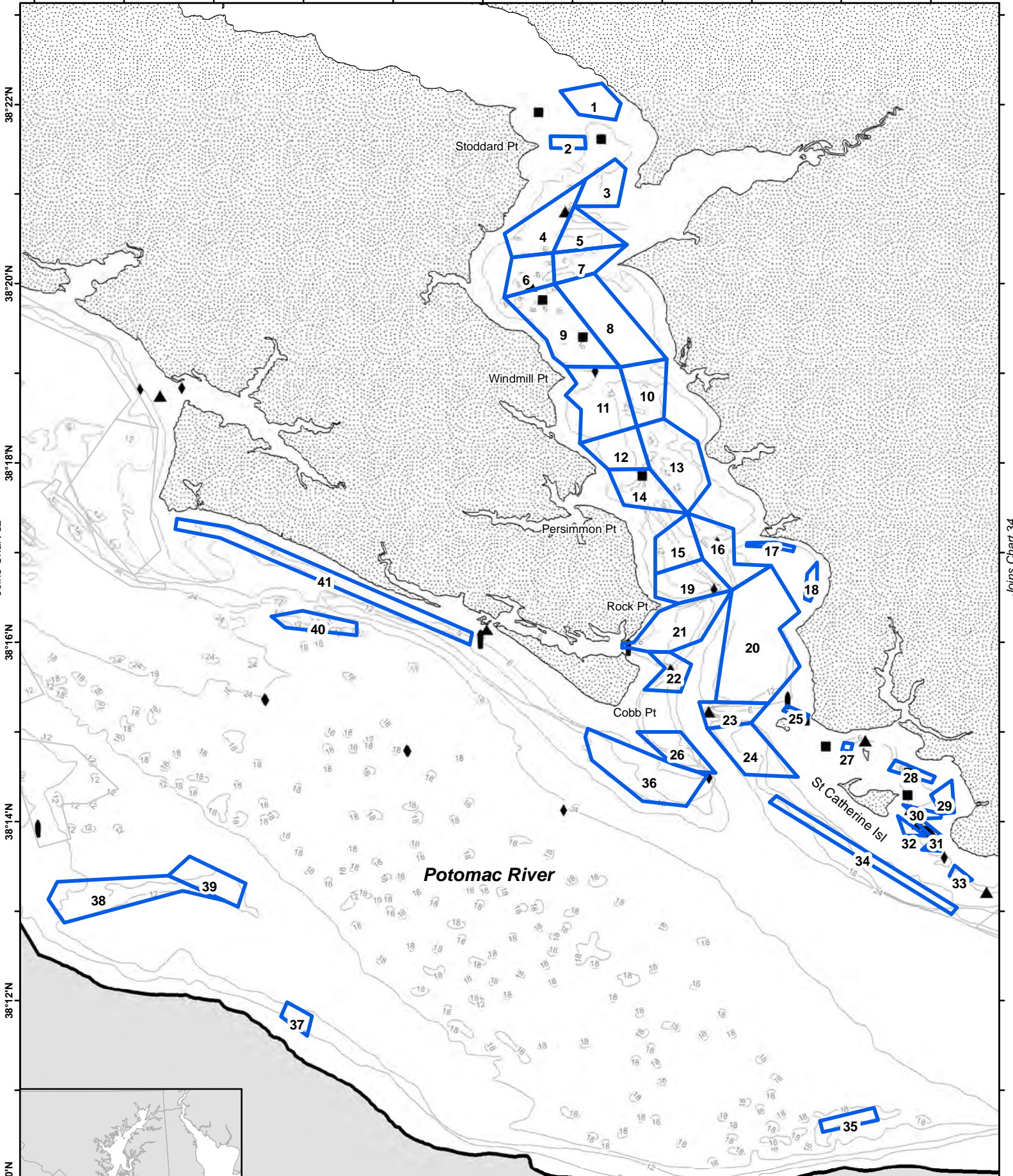
76°56'W

76°54'W

76°52'W

76°50'W

76°48'W



Joins Chart 32

Joins Chart 34



Scale
1:100,000

Legend	
Historic Oyster Bar	Green Can
Depth Contour	Red Nun
Lighthouse	Green Day Marker
	Red Day Marker

Chart 34

Middle Potomac River, St. Clements and Breton Bays

76°46'W

76°44'W

76°42'W

76°40'W

76°38'W

76°36'W

38°18'N

38°16'N

38°14'N

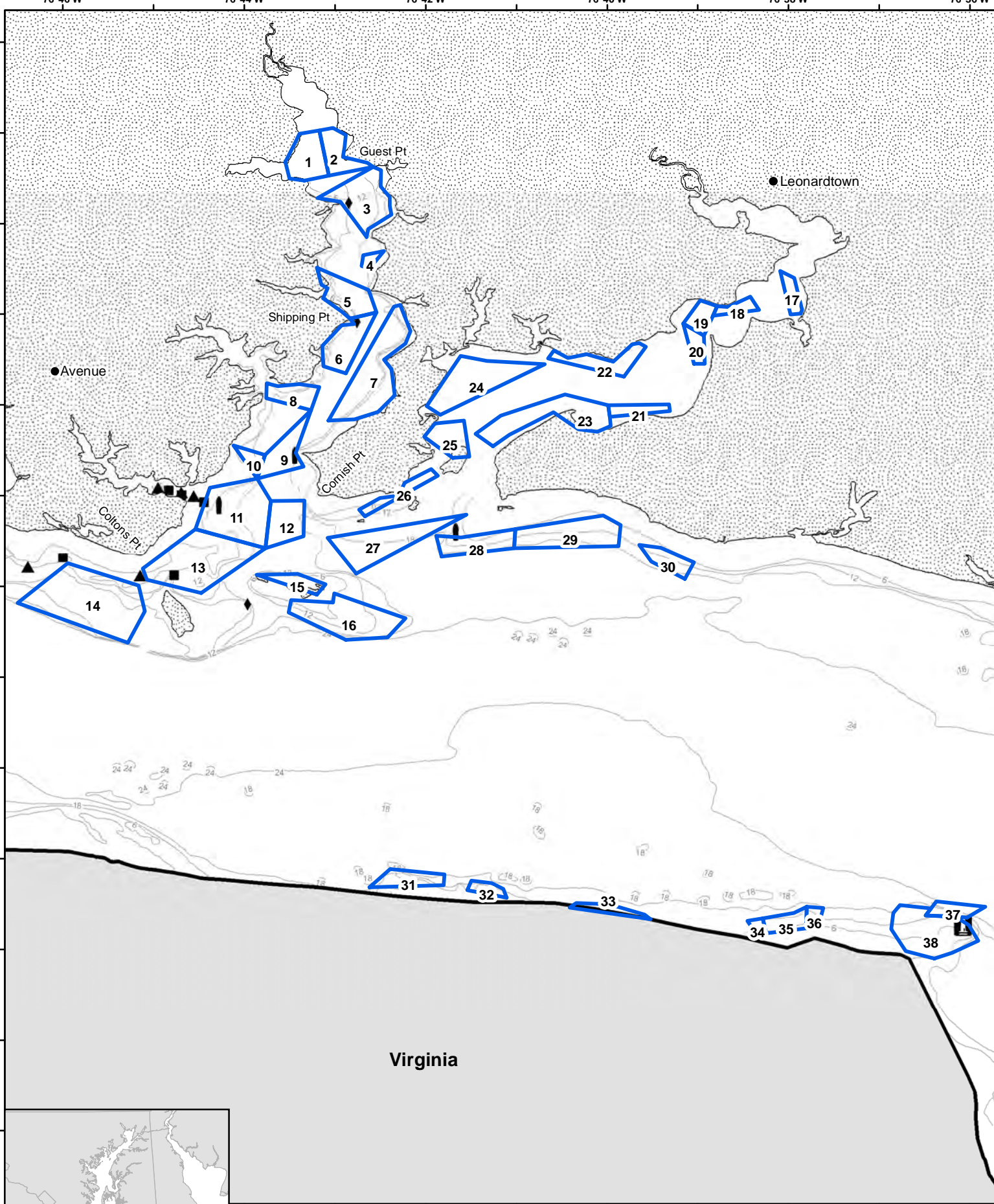
38°12'N

38°10'N

38°8'N

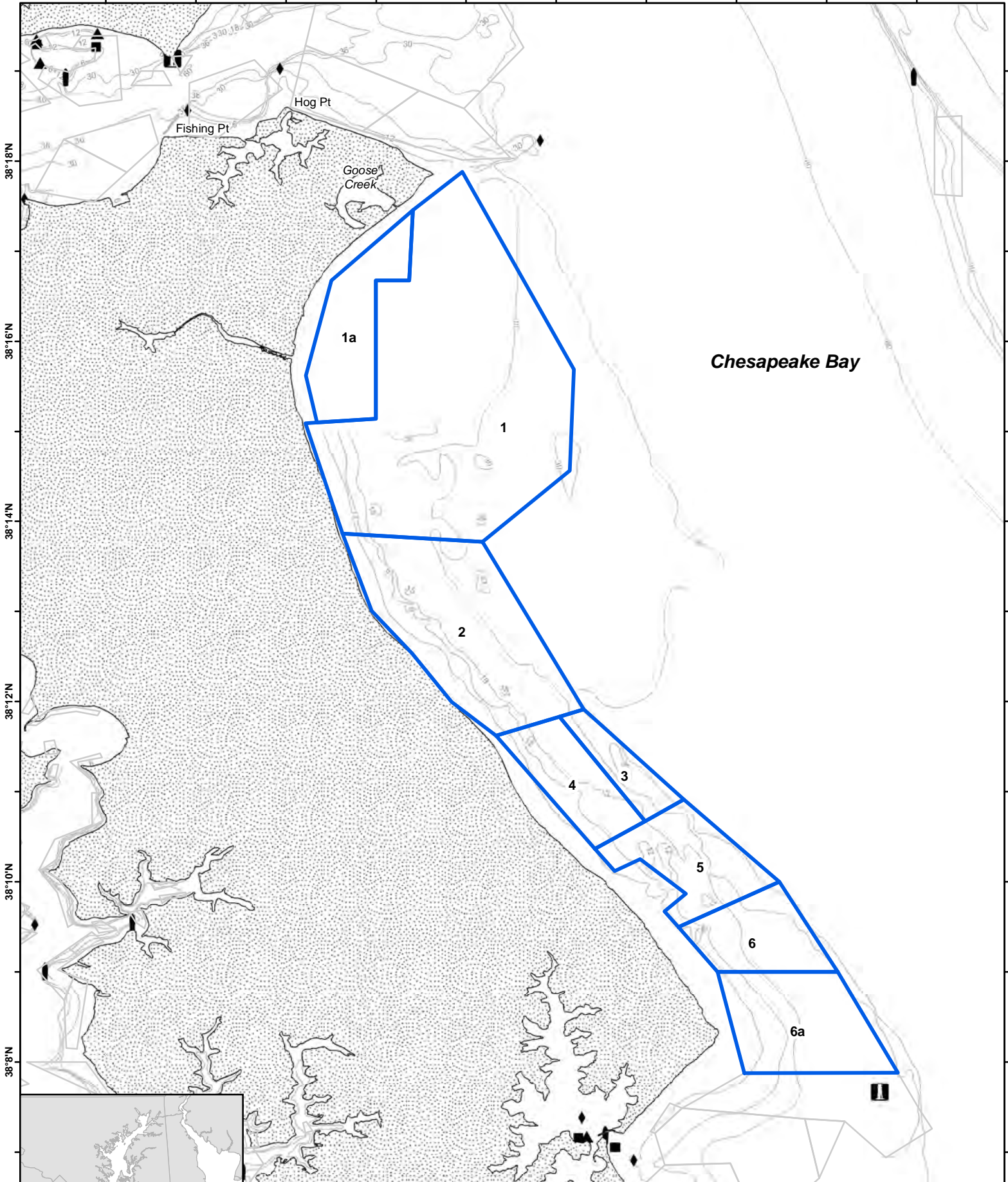
Joins Chart 33

Joins Chart 38



Scale
1:100,000

Legend	
Historic Oyster Bar	Green Can
Depth Contour	Red Nun
Lighthouse	Green Day Marker
	Red Day Marker



Joins Chart 28

Joins Chart 40

Legend

- Historic Oyster Bar
- Depth Contour
- Lighthouse
- Green Can
- Red Nun
- Green Day Marker
- Red Day Marker



Scale
1:100,000

76°8'W

76°6'W

76°4'W

76°2'W

76°0'W

38°16'N

38°14'N

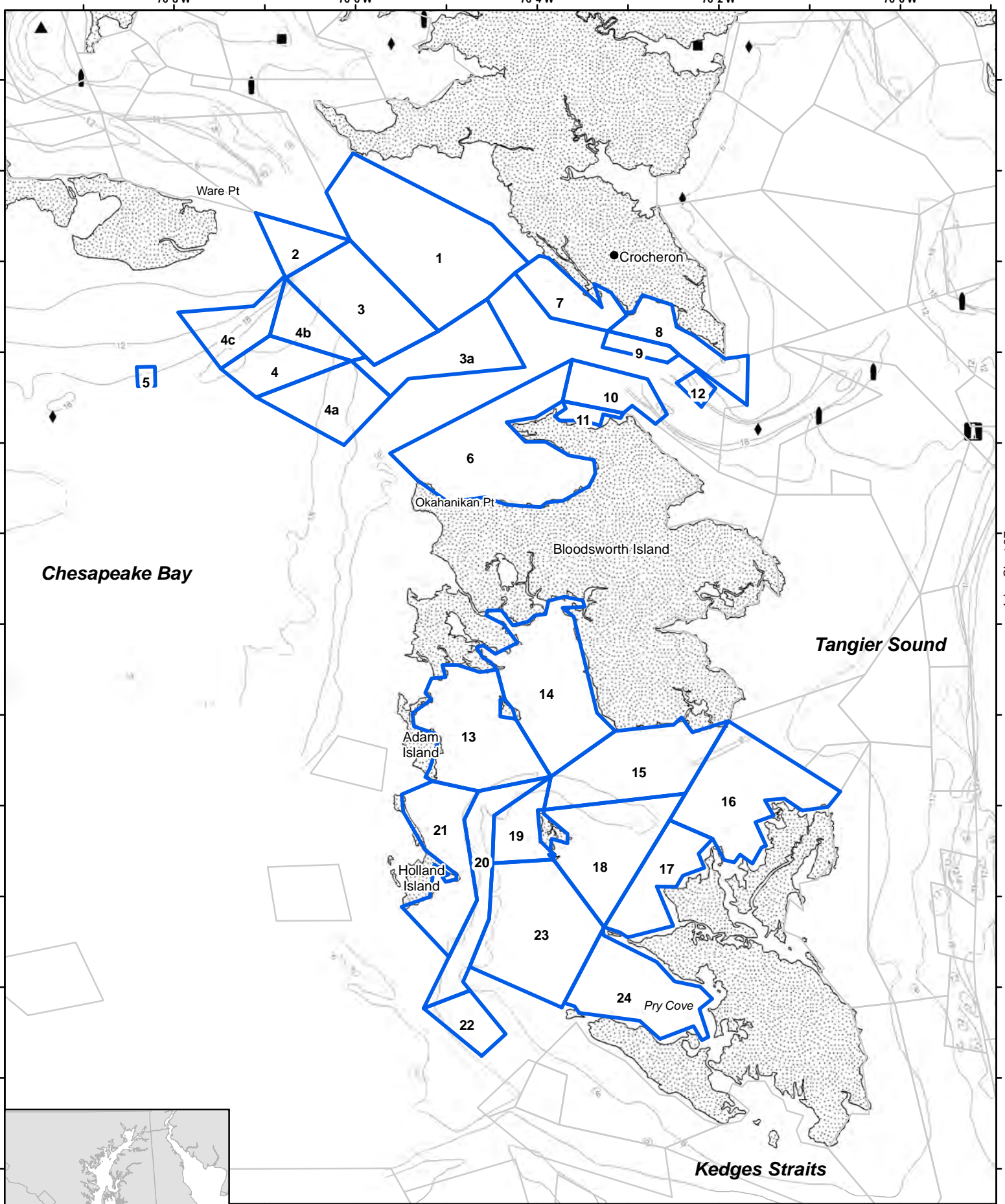
38°12'N

38°10'N

38°8'N

38°6'N

38°4'N



Joins Charts 29 & 41

Joins Chart 37

Chesapeake Bay

Tangier Sound

Kedges Straits

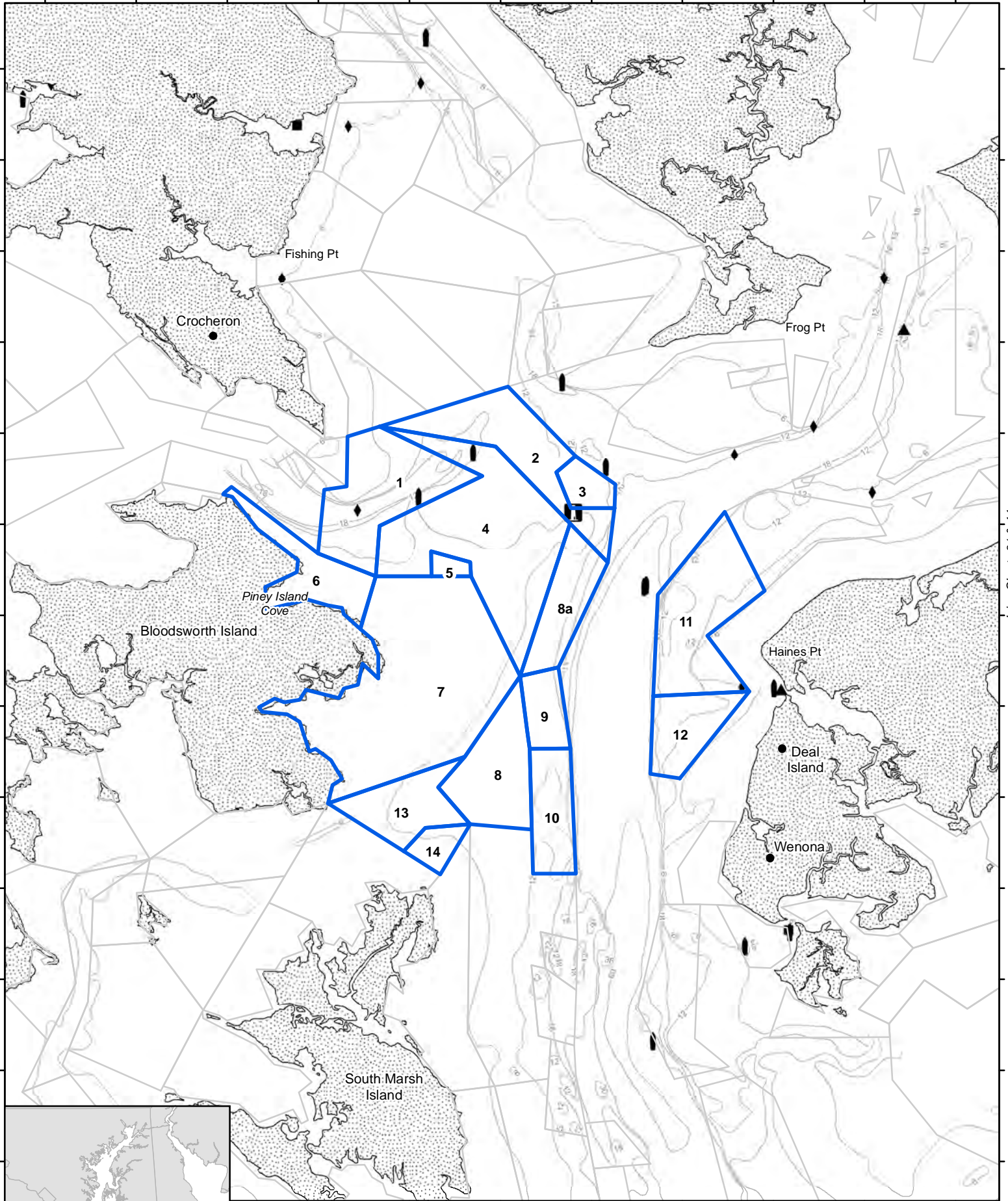
Joins Chart 42



Scale
1:100,000

Legend

Historic Oyster Bar	Green Can
Depth Contour	Red Nun
Lighthouse	Green Day Marker
	Red Day Marker



Scale
1:100,000

Joins Charts 42 & 43

Legend			
	Historic Oyster Bar		Green Can
	Depth Contour		Red Nun
	Lighthouse		Green Day Marker
			Red Day Marker

Chart 38

Lower Potomac and St. Marys River

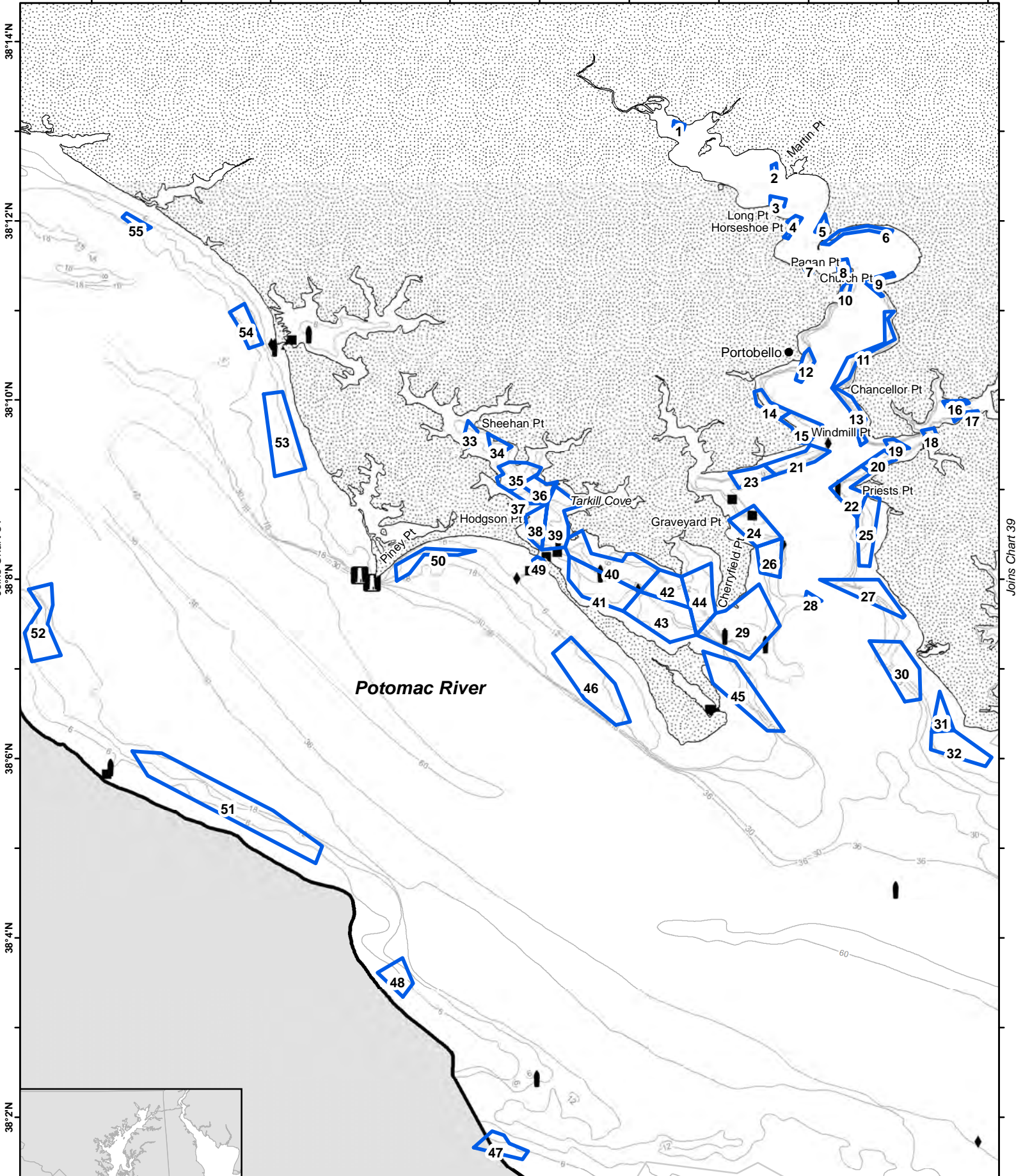
76°34'W

76°32'W

76°30'W

76°28'W

76°26'W



Joins Chart 34

Joins Chart 39

Potomac River



Scale
1:100,000

Legend

Historic Oyster Bar	Green Can
Depth Contour	Red Nun
Lighthouse	Green Day Marker
	Red Day Marker

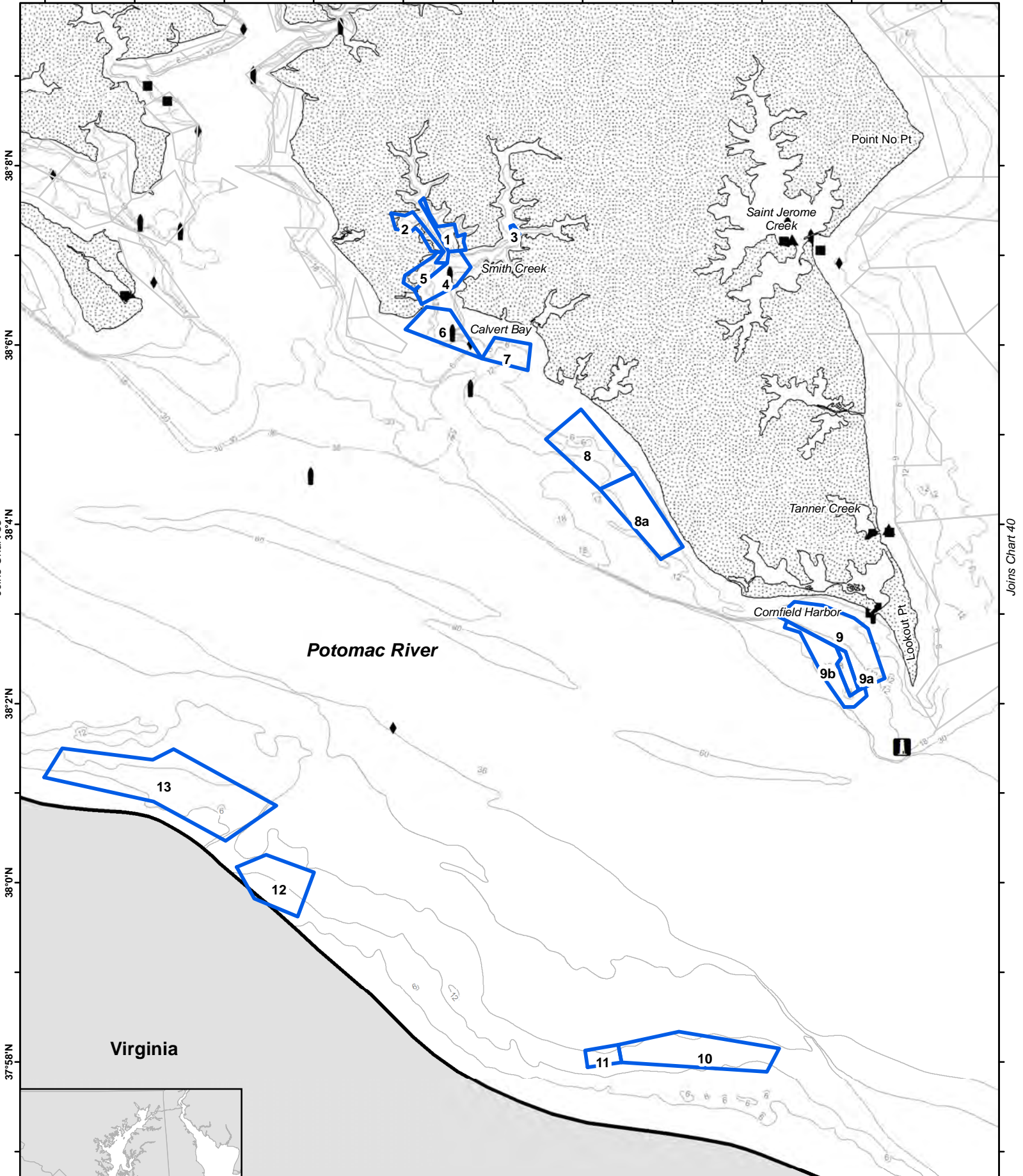
76°28'W

76°26'W

76°24'W

76°22'W

76°20'W



38°8'N

38°6'N

38°4'N

38°2'N

38°0'N

37°58'N

Joins Chart 38

Joins Chart 40

Potomac River

Smith Creek

Calvert Bay

Saint Jerome Creek

Tanner Creek

Cornfield Harbor

Lookout Pt

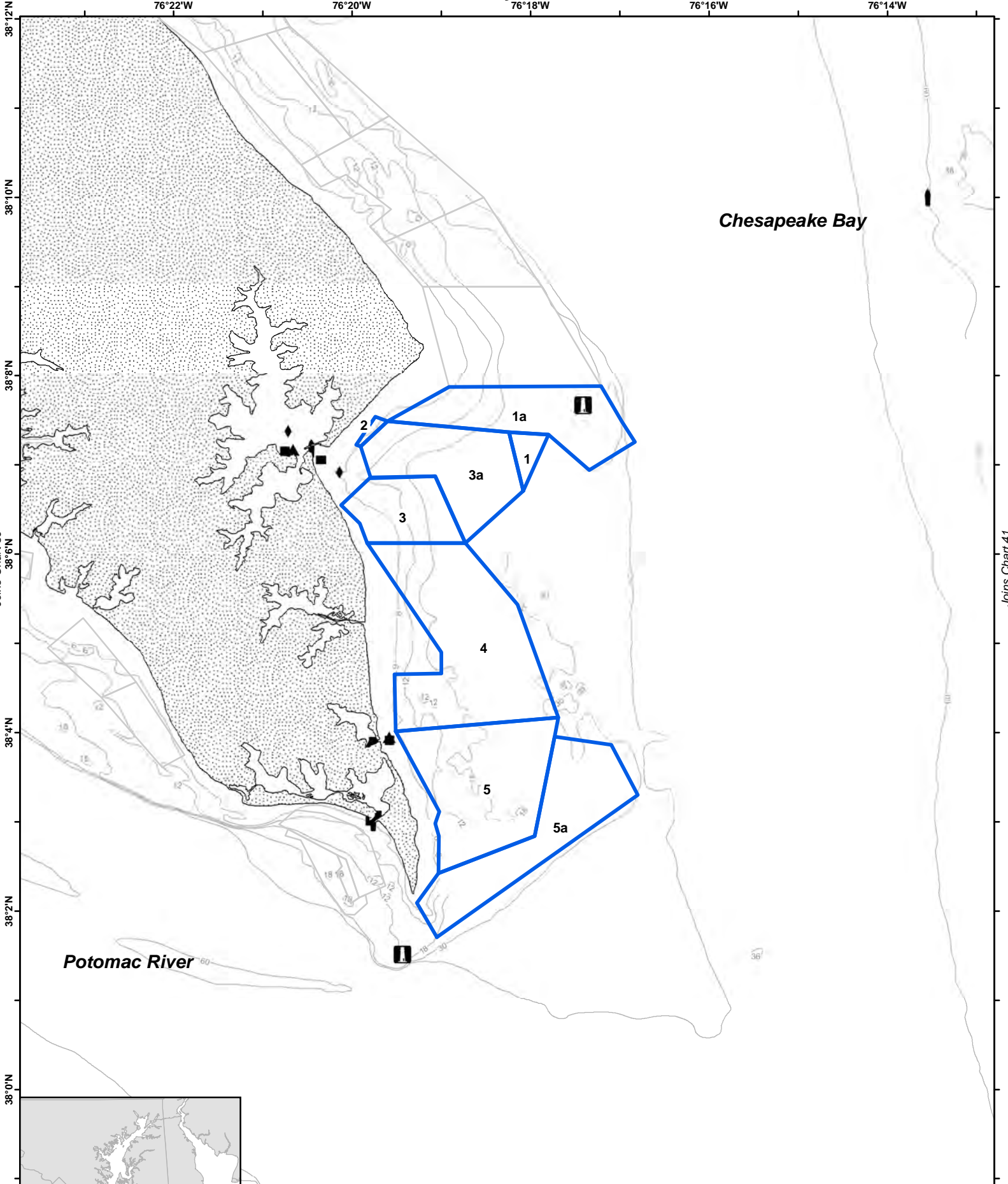
Point No Pt

Virginia



Scale
1:100,000

Legend			
	Historic Oyster Bar		Green Can
	Depth Contour		Red Nun
	Lighthouse		Green Day Marker
			Red Day Marker



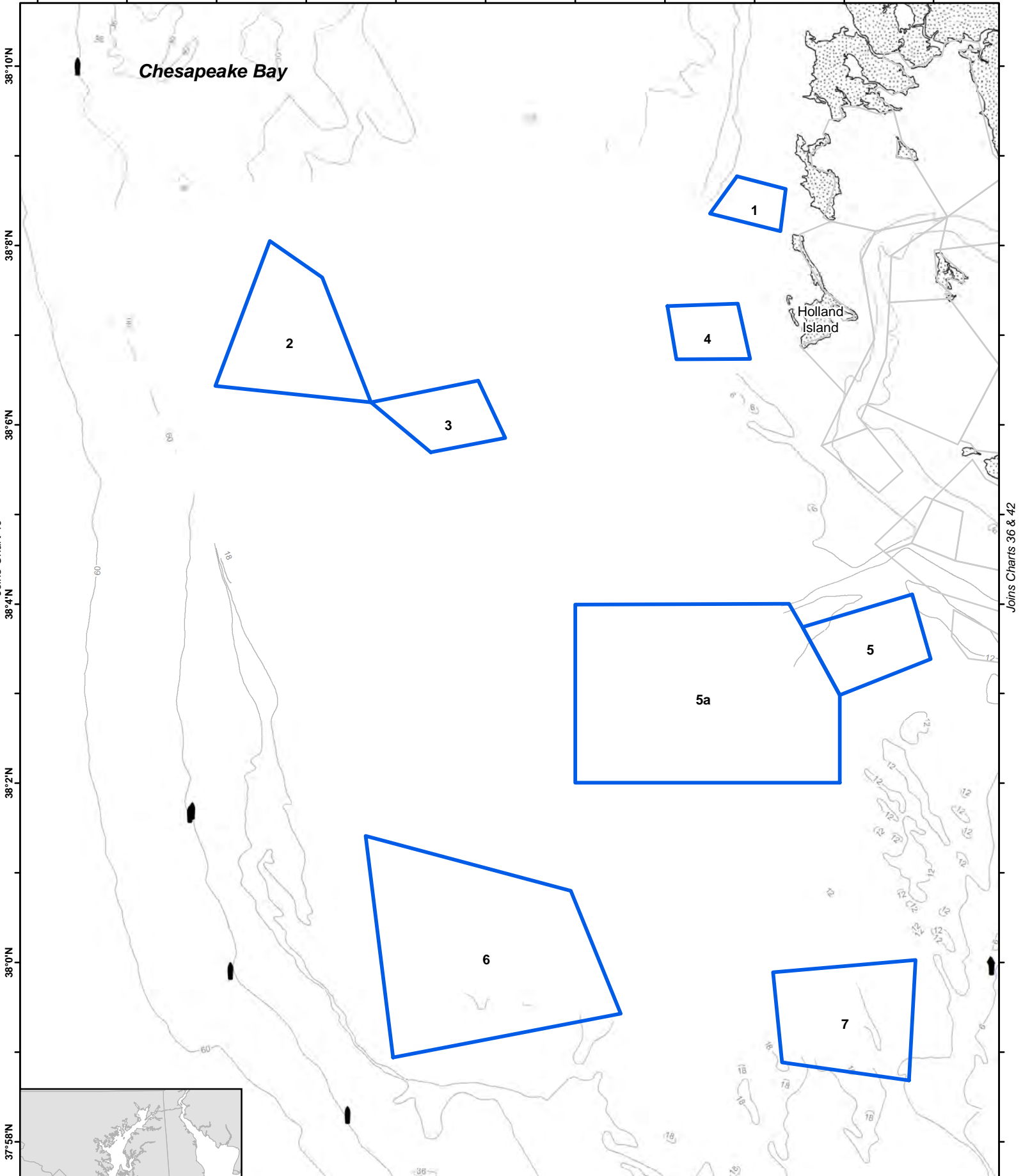
Joins Chart 39

Joins Chart 41



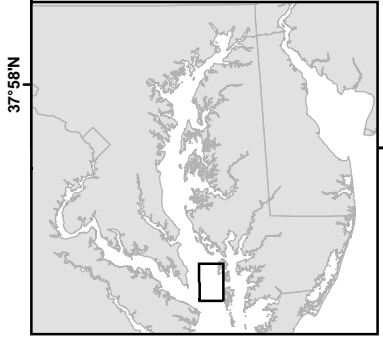
Scale
1:100,000

Legend	
	Historic Oyster Bar
	Depth Contour
	Lighthouse
	Green Can
	Red Nun
	Green Day Marker
	Red Day Marker



Joins Chart 40

Joins Charts 36 & 42



Scale
1:100,000

Legend	
	Historic Oyster Bar
	Depth Contour
	Lighthouse
	Green Can
	Red Nun
	Green Day Marker
	Red Day Marker

76°6'W

76°4'W

76°2'W

76°0'W

75°58'W

38°10'N

38°8'N

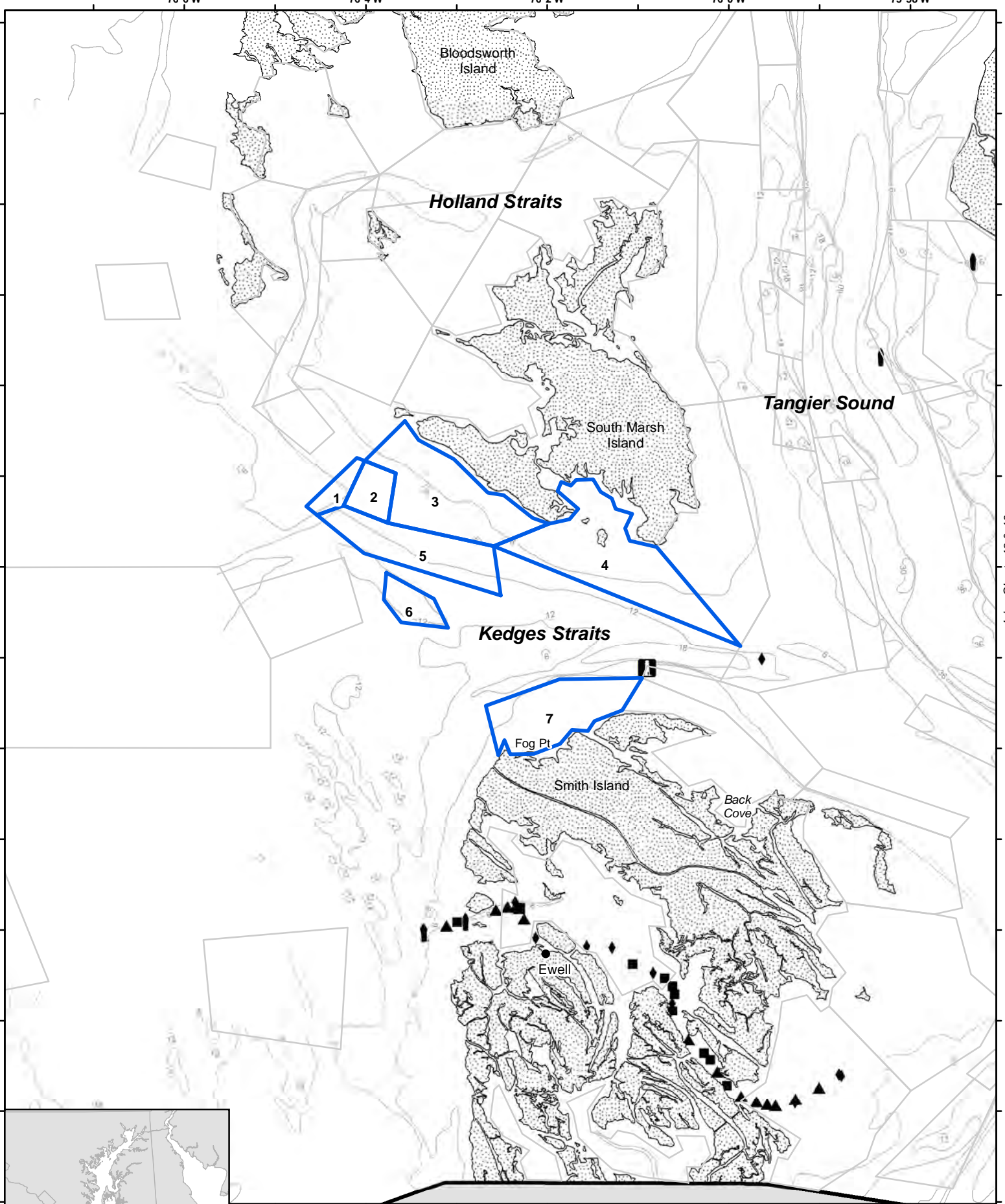
38°6'N

38°4'N

38°2'N

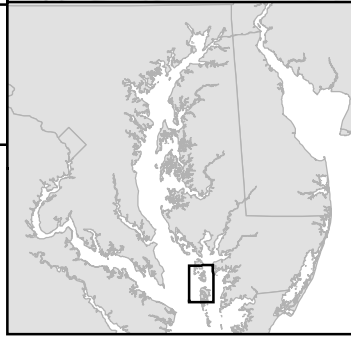
38°0'N

37°58'N



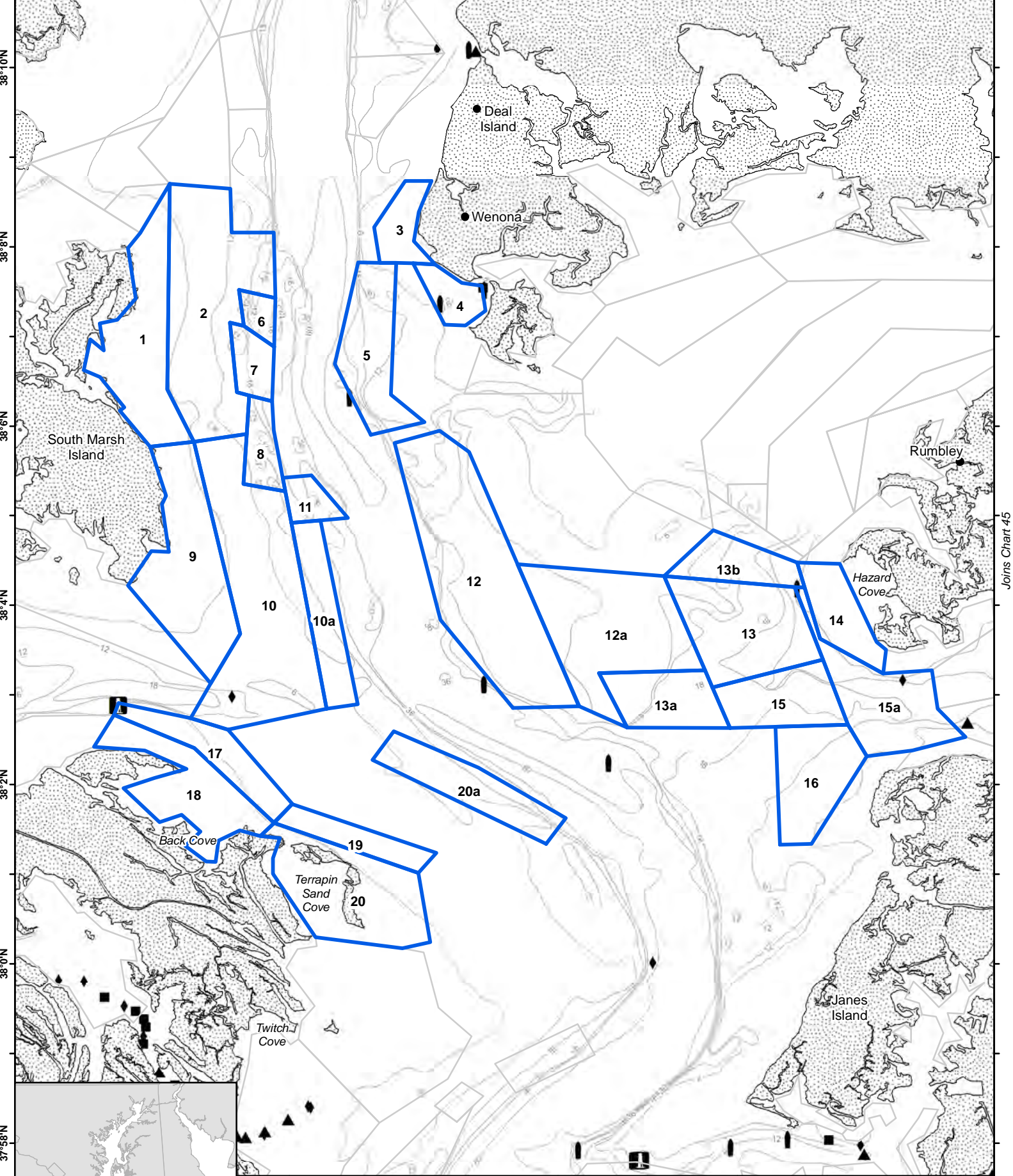
Joins Chart 41

Joins Charts 43 & 46



Scale
1:100,000

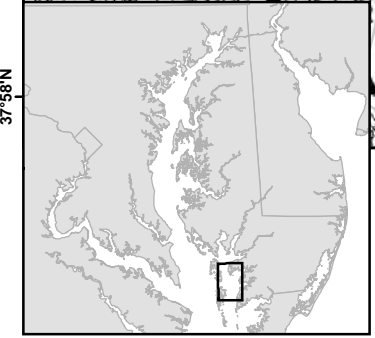
Legend			
	Historic Oyster Bar		Green Can
	Depth Contour		Red Nun
	Lighthouse		Green Day Marker
			Red Day Marker



Joins Chart 42

Joins Chart 45

Joins Chart 46



Scale
1:100,000

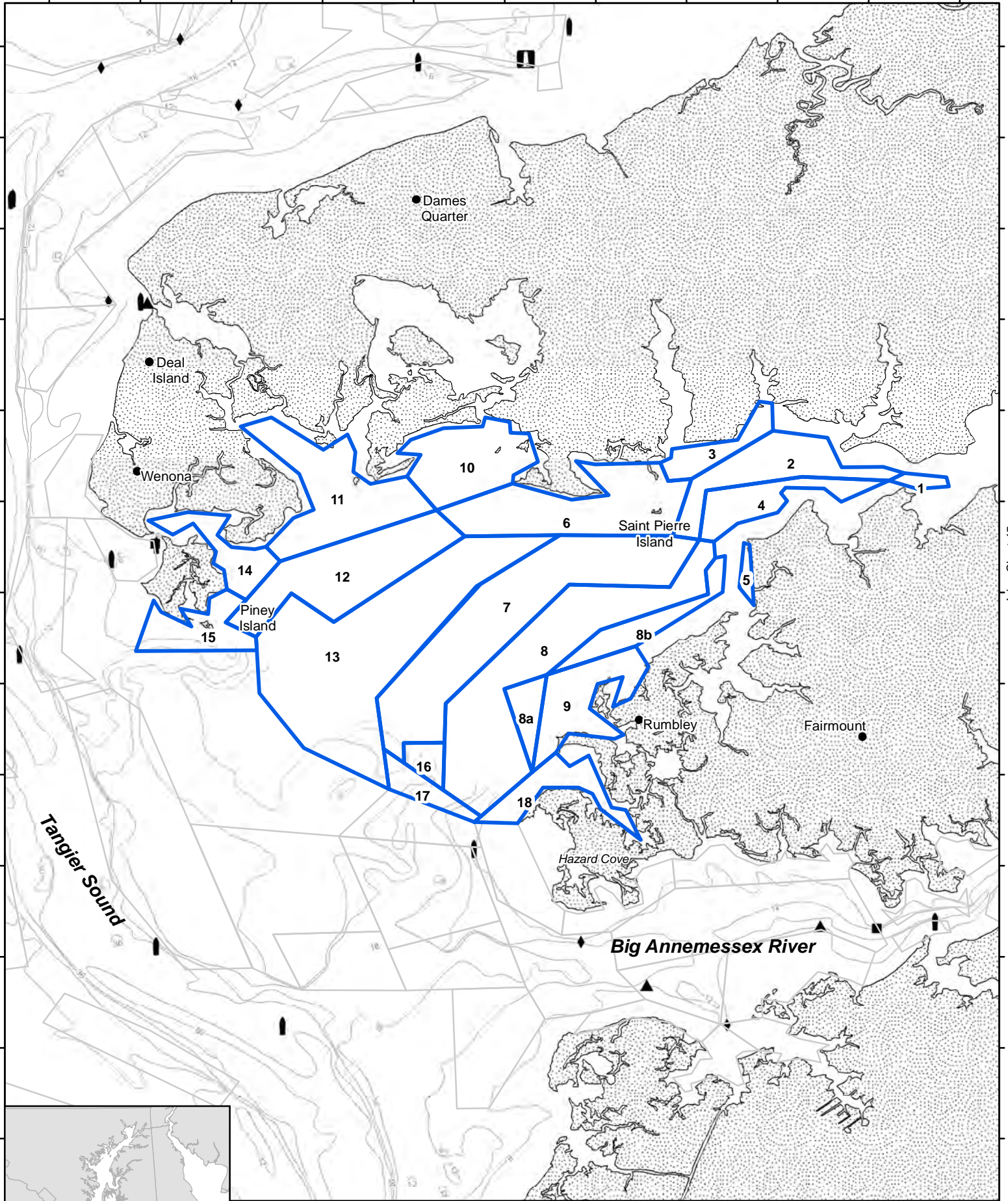
Legend

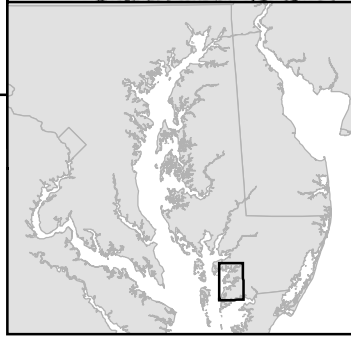
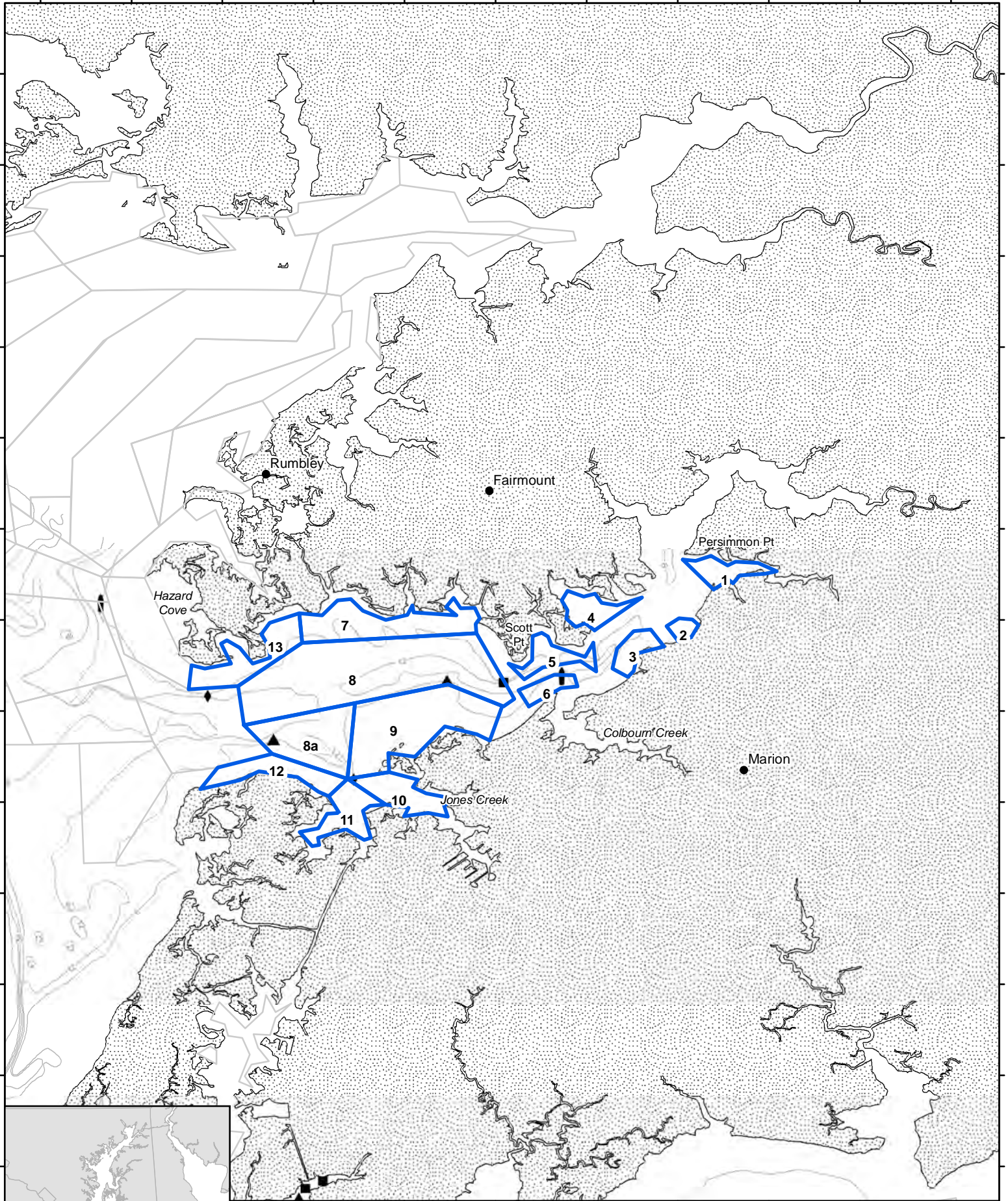
Historic Oyster Bar	Green Can
Depth Contour	Red Nun
Lighthouse	Green Day Marker
	Red Day Marker



Scale
1:100,000

Legend			
	Historic Oyster Bar		Green Can
	Depth Contour		Red Nun
	Lighthouse		Green Day Marker
			Red Day Marker





Scale
1:100,000

Joins Chart 48

Legend			
	Historic Oyster Bar		Green Can
	Depth Contour		Red Nun
	Lighthouse		Green Day Marker
			Red Day Marker

76°2'W

76°0'W

75°58'W

75°56'W

75°54'W

38°4'N

38°2'N

38°0'N

37°58'N

37°56'N

37°54'N

Kedges Straits

Fog Pt

Back Cove

Smith Island

Terrapin Sand Cove

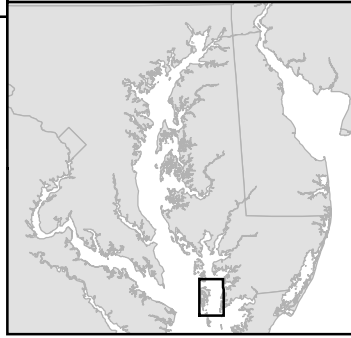
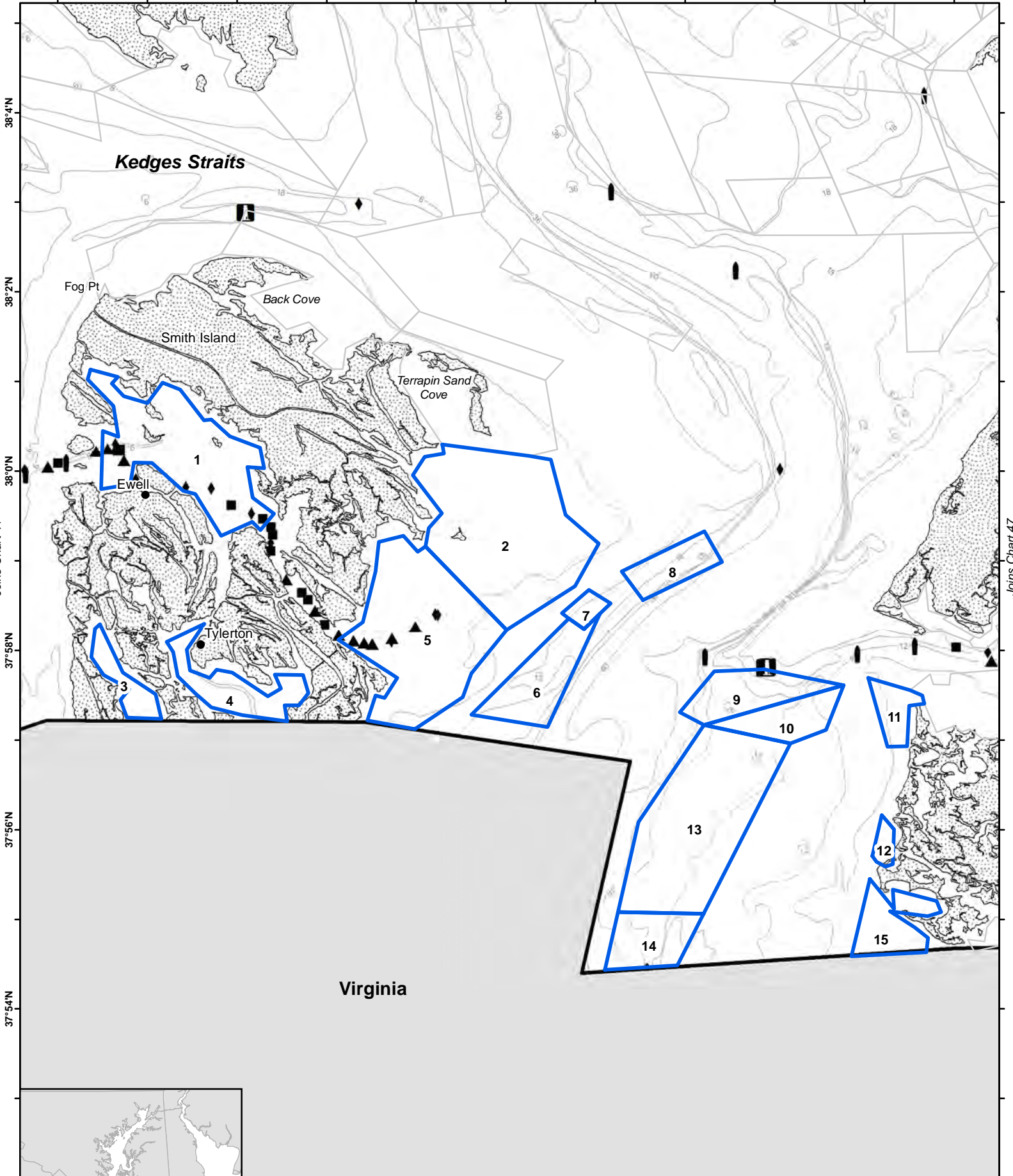
Ewell

Tylerton

Virginia

Joins Chart 41

Joins Chart 47



Scale
1:100,000

Legend	
	Historic Oyster Bar
	Depth Contour
	Lighthouse
	Green Can
	Red Nun
	Green Day Marker
	Red Day Marker

75°56'W

75°54'W

75°52'W

75°50'W

75°48'W

38°4'N

38°2'N

38°0'N

37°58'N

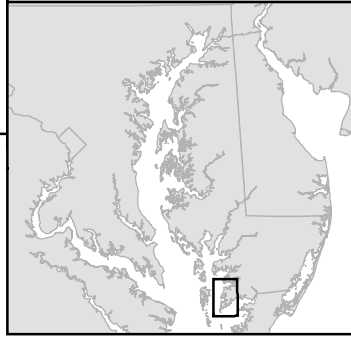
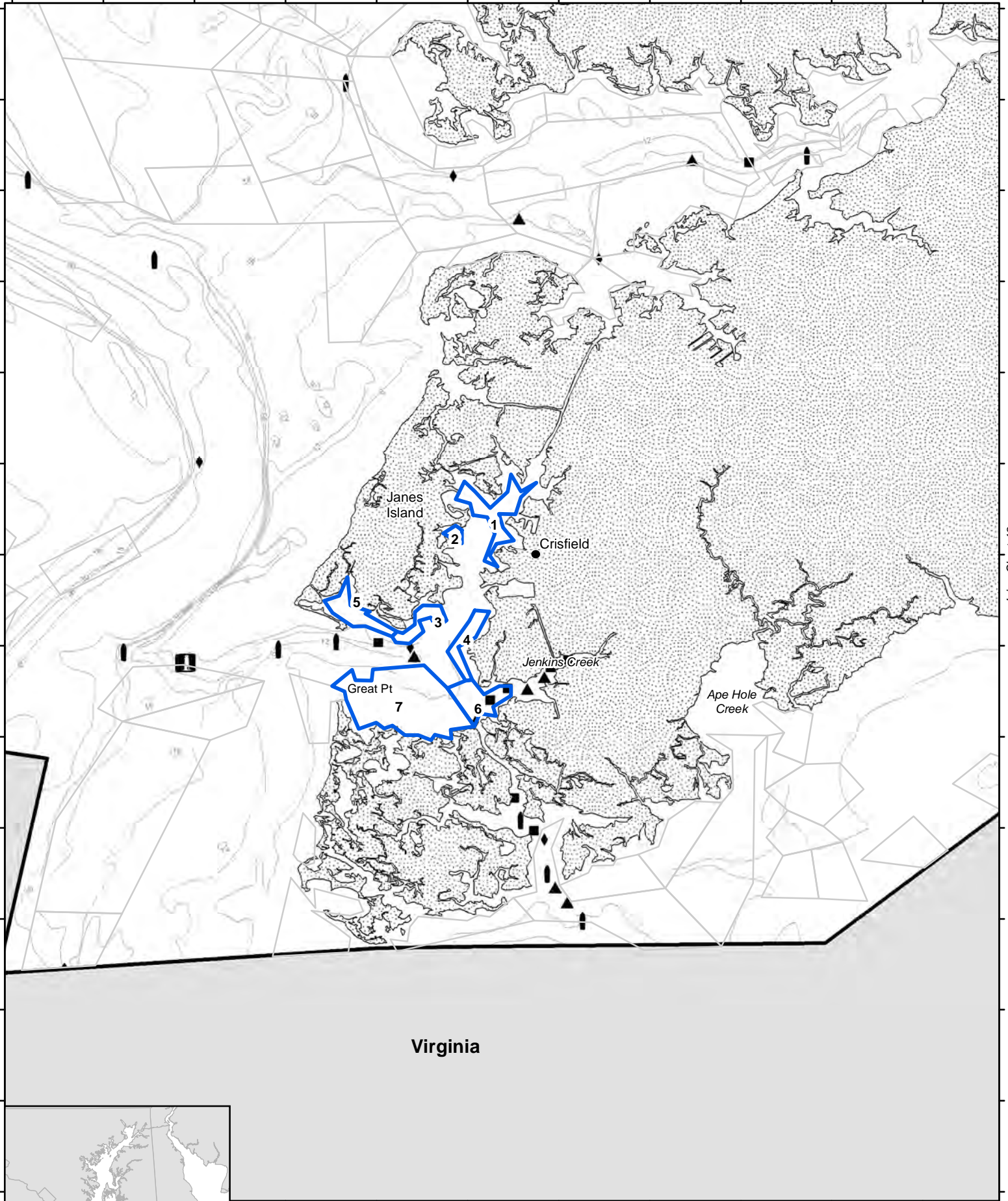
37°56'N

37°54'N







37°52'N

Joins Chart 46

Joins Chart 48



Scale
1:100,000

Legend			
	Historic Oyster Bar		Green Can
	Depth Contour		Red Nun
	Lighthouse		Green Day Marker
			Red Day Marker

75°52'W

75°50'W

75°48'W

75°46'W

75°44'W

38°2'N

38°0'N

37°58'N

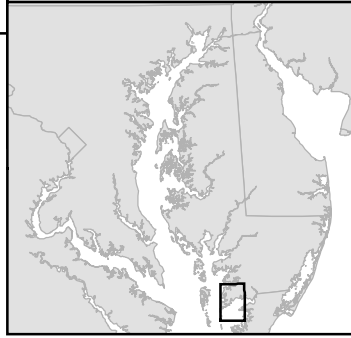
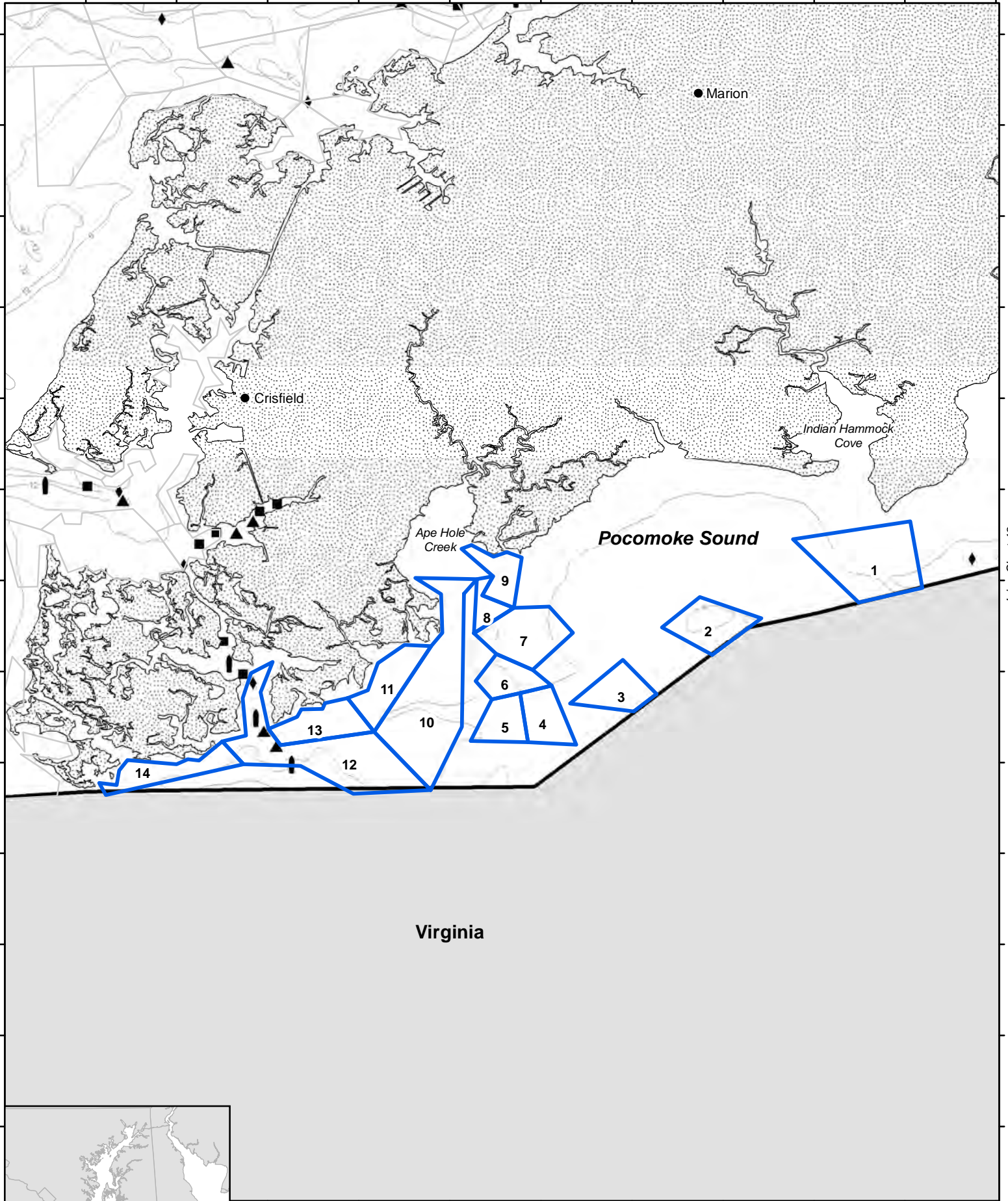
37°56'N

37°54'N

37°52'N

Joins Chart 46

Joins Chart 49



Scale
1:100,000

Legend			
	Historic Oyster Bar		Green Can
	Depth Contour		Red Nun
	Lighthouse		Green Day Marker
			Red Day Marker

Chart 49

Marumsko Creek

75°46'W

75°44'W

75°42'W

75°40'W

75°38'W

38°6'N

38°4'N

38°2'N

38°0'N

37°58'N

37°56'N

37°54'N

Joins Charts 45 & 48

Indian
Hammock
Cove

Pocomoke Sound

Virginia

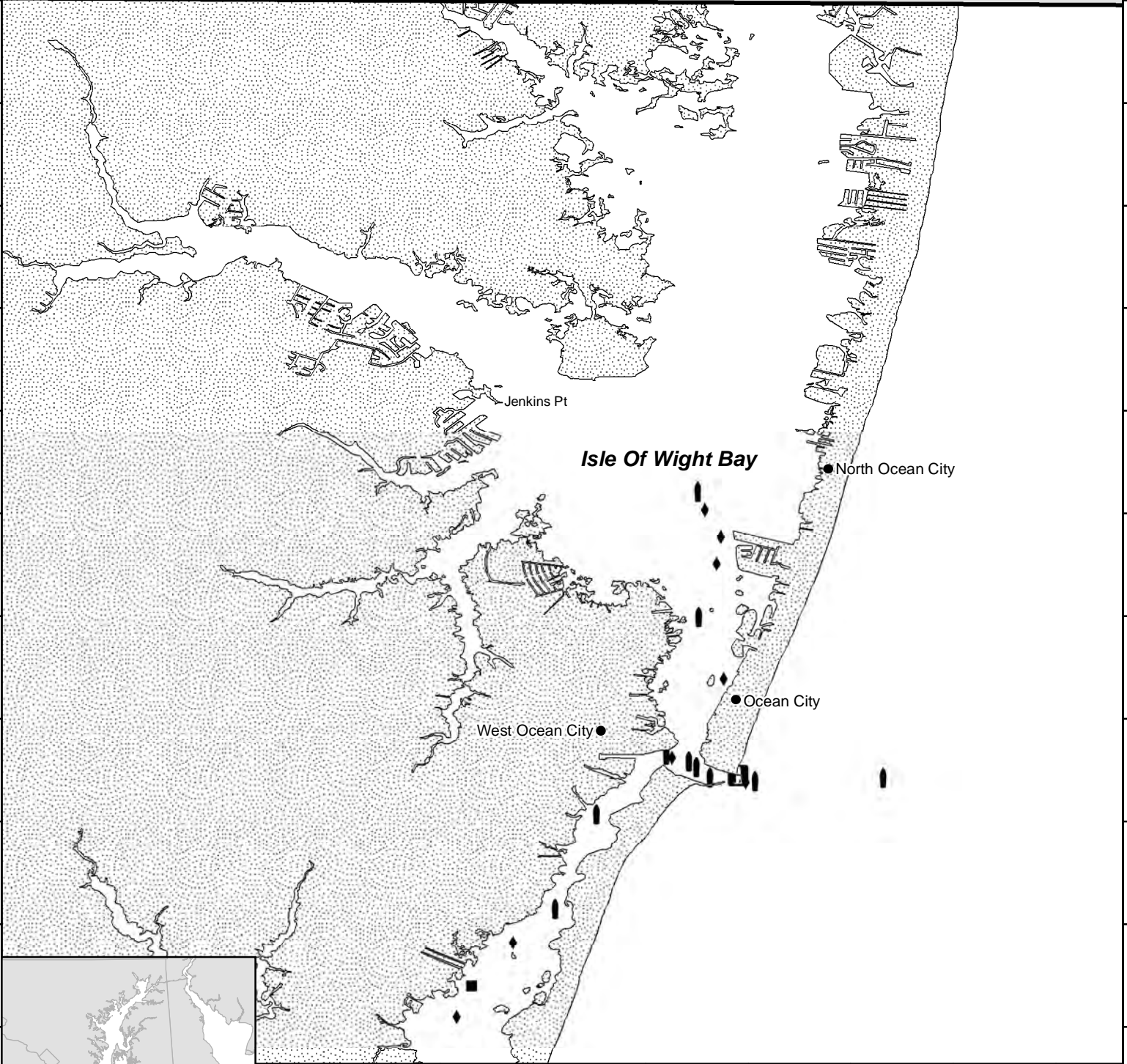


Scale
1:100,000

Legend

- | | |
|---|--|
|  Historic Oyster Bar |  Green Can |
|  Depth Contour |  Red Nun |
|  Lighthouse |  Green Day Marker |
| |  Red Day Marker |

Delaware



Jenkins Pt

Isle Of Wight Bay

North Ocean City








Ocean City

West Ocean City

Joins Chart 51



Scale
1:100,000

Legend			
	Historic Oyster Bar		Green Can
	Depth Contour		Red Nun
	Lighthouse		Green Day Marker
			Red Day Marker

75°18'W

75°16'W

75°14'W

75°12'W

75°10'W

38°16'N

38°14'N

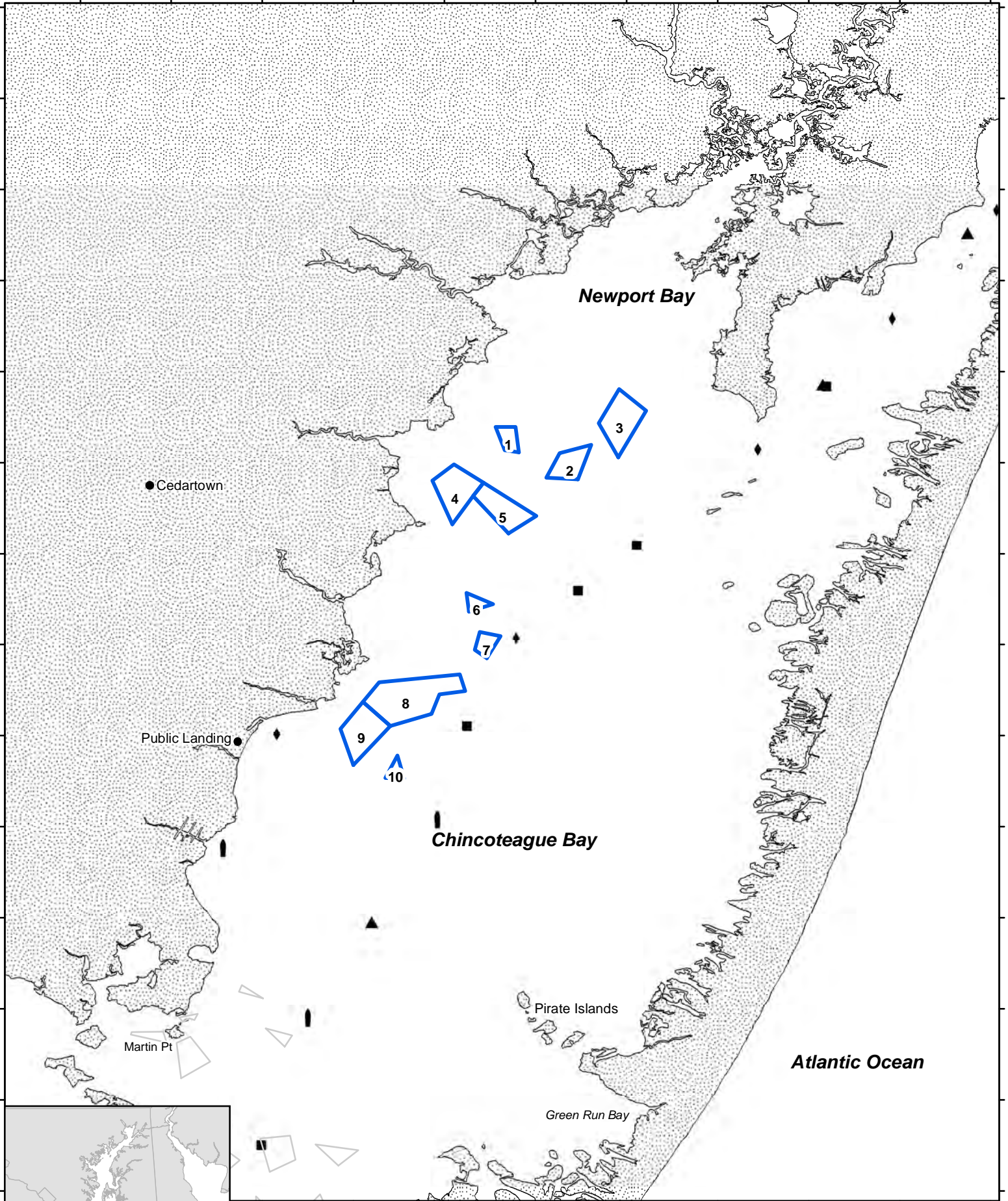
38°12'N

38°10'N

38°8'N

38°6'N

38°4'N



Cedartown

Public Landing

Martin Pt

Newport Bay

Chincoteague Bay

Pirate Islands








Atlantic Ocean

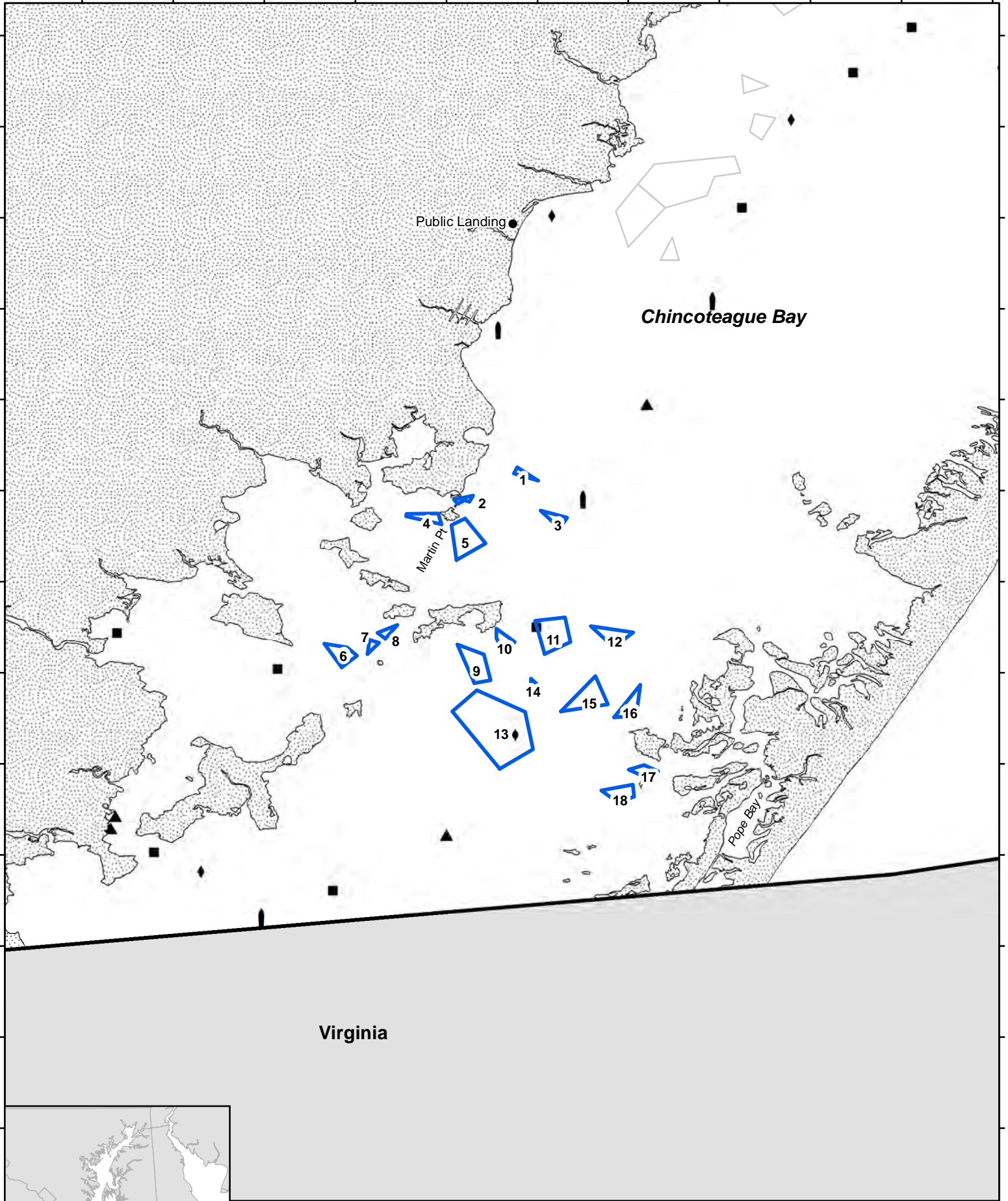
Green Run Bay

Joins Chart 52



Scale
1:100,000

Legend			
	Historic Oyster Bar		Green Can
	Depth Contour		Red Nun
	Lighthouse		Green Day Marker
			Red Day Marker



Virginia



Scale
1:100,000

Legend			
	Historic Oyster Bar		Green Can
	Depth Contour		Red Nun
	Lighthouse		Green Day Marker
			Red Day Marker