

Public Notice
Maryland Department of Natural Resources
Fishing and Boating Services
Application for Shellfish Aquaculture Lease – Roger L. Dize & Steven Dize #504, Somerset
County

The Secretary of Maryland Department of Natural Resources (DNR), pursuant to Natural Resources Article, §4-11A-09(g), Annotated Code of Maryland, is giving notice of an application for a shellfish aquaculture submerged land lease by Roger L. Dize and Steven Dize in the Manokin River oyster sanctuary, Somerset County, Maryland, located, approximately 560 feet northwest of Cormal Point, and 2,200 feet south of channel marker “7”. The area applied for contains 4.8 acres more or less and is enclosed by a line beginning at corner 1, at or near Lat. 38° 8' 3.1" N., Long. 75° 49' 45.3" W., then running 262° 60' (True), approximately 132 meters to corner 2, at or near Lat. 38° 8' 2.5" N., Long. 75° 49' 50.7" W., then running 332° 51' (True), approximately 132 meters to corner 3, at or near Lat. 38° 8' 6.3" N., Long. 75° 49' 53.3" W., then running 79° 29' (True), approximately 168 meters to corner 4, at or near Lat. 38° 8' 7.3" N., Long. 75° 49' 46.5" W., then running 168° 51' (True), approximately 131 meters to the point of beginning.

The applicants propose to deposit oyster shell and spat-on-shell as needed within the given area to a maximum depth of six inches for the purpose of culturing Eastern Oyster (*Crassostrea virginica*), and to harvest using methods approved by the Department. A map of the proposed lease is available on the Fishing and Boating Services Public Notice web page, dnr.maryland.gov/Fisheries/Pages/Pub_Notices.aspx.

The Department will hold a public informational meeting upon written request from a member of the public. In addition, any person who has a specific right, duty, privilege, or interest that is different from that held by the general public and may be adversely affected by the proposed lease may file a Petition of Protest with the Department. Petitions that meet the requirements of Natural Resources Article §4-11A-09(g) shall be forwarded to the Office of Administrative Hearings for adjudication. Comments, written requests for a public informational meeting, and/or Petitions of Protest must be received by the Department of Natural Resources Aquaculture and Industry Enhancement Division 580 Taylor Avenue E-4 Annapolis, MD 21401 by June 3, 2022. For questions about the project or the public notice, please contact Rebecca Thur in the DNR Aquaculture and Industry Enhancement Division at rebecca.thur@maryland.gov or 410-260-8252.

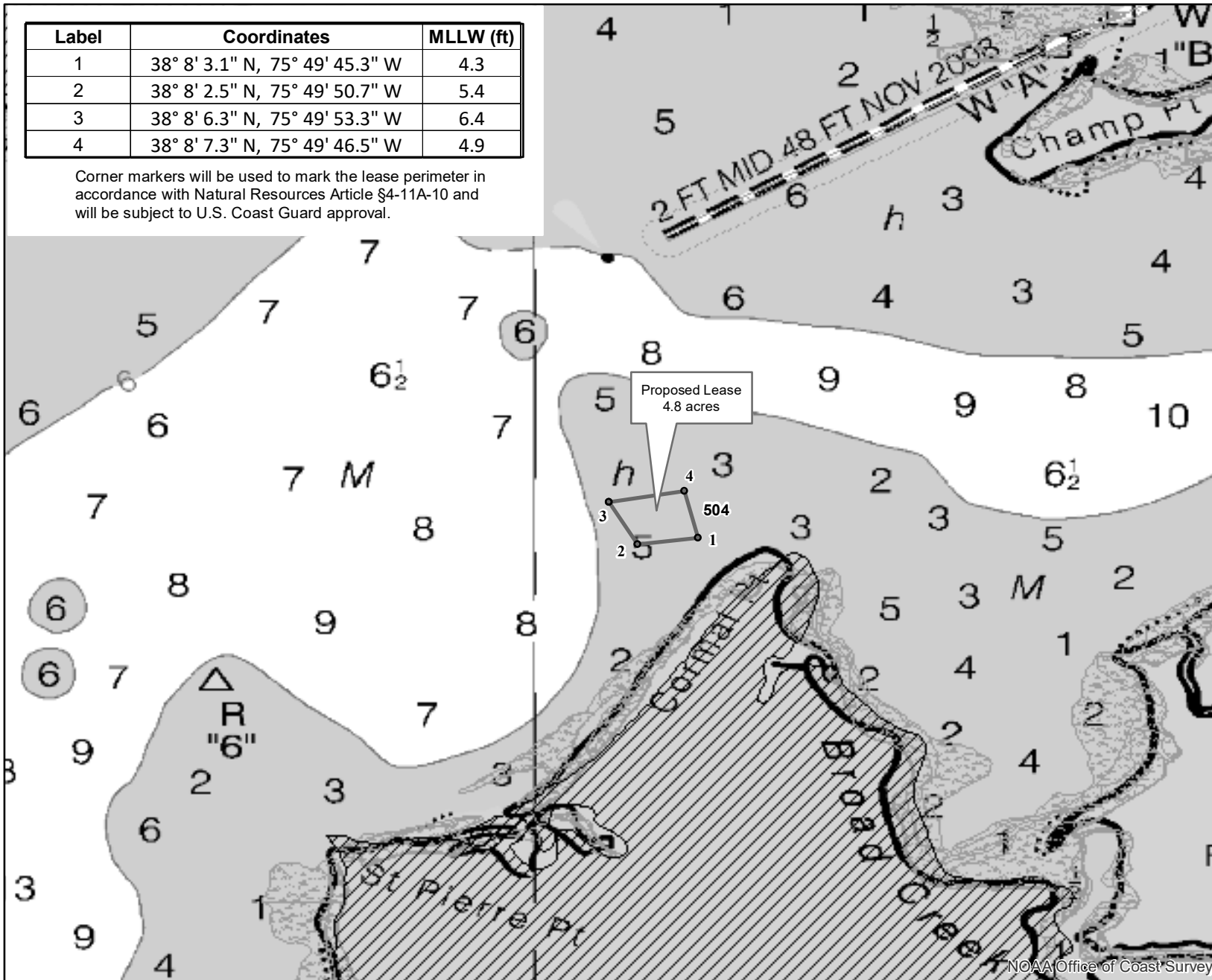
Jeannie Haddaway-Riccio, Secretary
Maryland Department of Natural Resources

Proposed Shellfish Submerged Land Lease NAV Chart Map









Roger L. Dize & Steven Dize #504 - Manokin River, Somerset County Maryland

Label	Coordinates	MLLW (ft)
1	38° 8' 3.1" N, 75° 49' 45.3" W	4.3
2	38° 8' 2.5" N, 75° 49' 50.7" W	5.4
3	38° 8' 6.3" N, 75° 49' 53.3" W	6.4
4	38° 8' 7.3" N, 75° 49' 46.5" W	4.9

Corner markers will be used to mark the lease perimeter in accordance with Natural Resources Article §4-11A-10 and will be subject to U.S. Coast Guard approval.



Lease Area shown over NOAA Raster Navigational Charts.

-  Proposed Lease
-  Land-Based-Sanctuaries and Refuges (state, federal, private, etc)
-  Submerged Aquatic Vegetation (VIMS)
-  Structures (Piers, Marinas, etc)
-  Wetlands of Special State Concern (MD-DNR)
-  Active Shellfish Lease
-  Proposed Shellfish Lease
-  Tidal Wetlands (NWI Wetlands) (excludes E1 type)



Larry Hogan
Governor
Boyd K. Rutherford
Lt. Governor
Jeannie Haddaway-Riccio
Secretary
Allan Fisher
Deputy Secretary



Maryland Department of Natural Resources
 Center for Geospatial Products and Services
 580 Taylor Ave. E-2 Annapolis, MD 21401
 410-260-8985 or 1-877-620-8DNR x8985
 dnr.maryland.gov
 DNR April 2022

