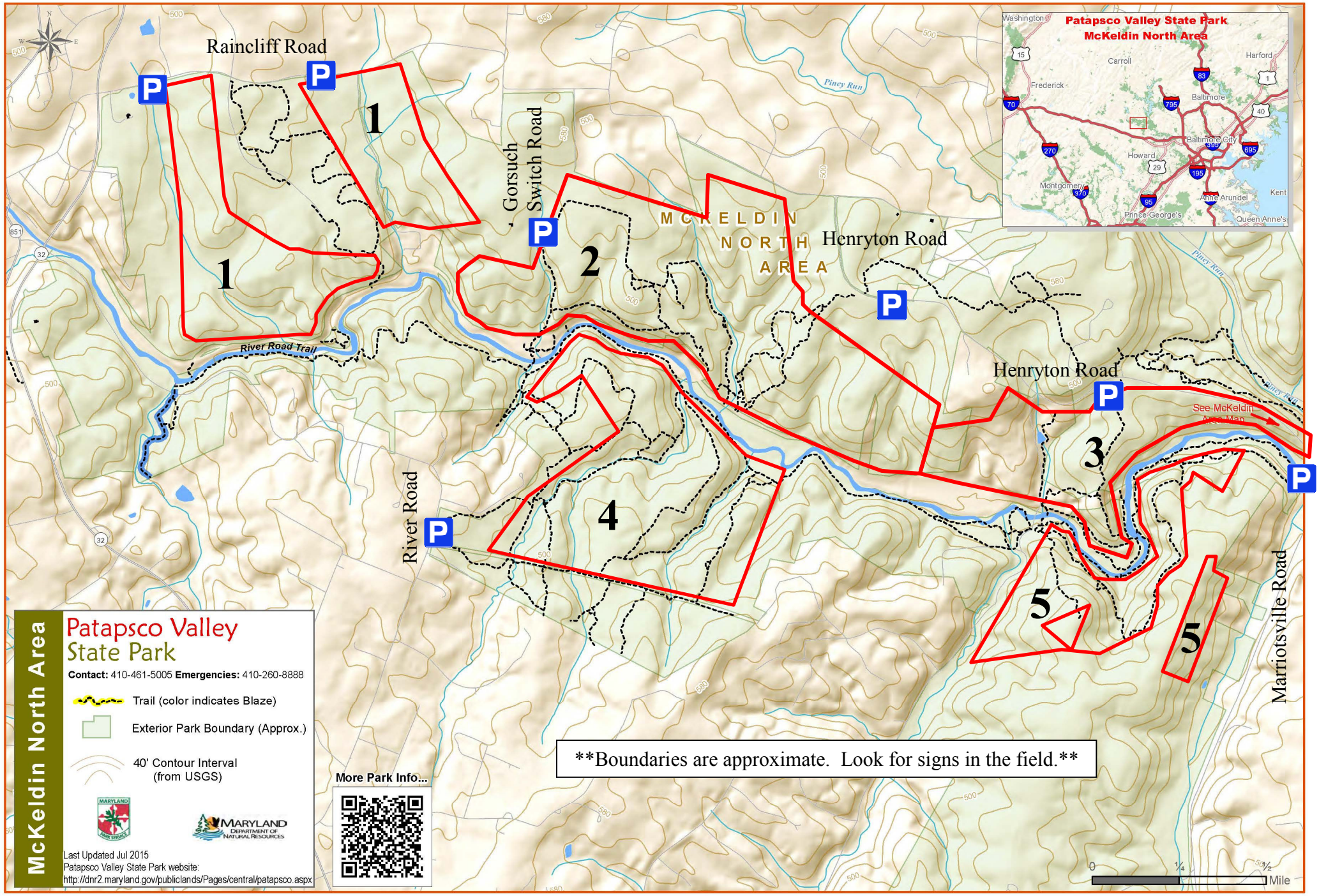
Raincliff Road
Gorsuch Switch Road
Henryton Road
Henryton Road
River Road
Marriotsville Road
River Road Trail
Piney Run
MCKELDIN NORTH AREA
1
1
2
3
4
5
5
See McKeldin Area Map
Patapsco Valley State Park
McKeldin North Area
Washington
Carroll
Harford
Frederick
Baltimore
Baltimore City
Howard
Montgomery
Anne Arundel
Kent
Prince George's
Queen Anne's
McKeldin North Area
Patapsco Valley State Park
Contact: 410-461-5005 Emergencies: 410-260-8888
Trail (color indicates Blaze)
Exterior Park Boundary (Approx.)
40' Contour Interval (from USGS)
Last Updated Jul 2015
Patapsco Valley State Park website:
http://dnr2.maryland.gov/publiclands/Pages/central/patapsco.aspx
More Park Info...
Boundaries are approximate. Look for signs in the field.
0
¼
½
Mile

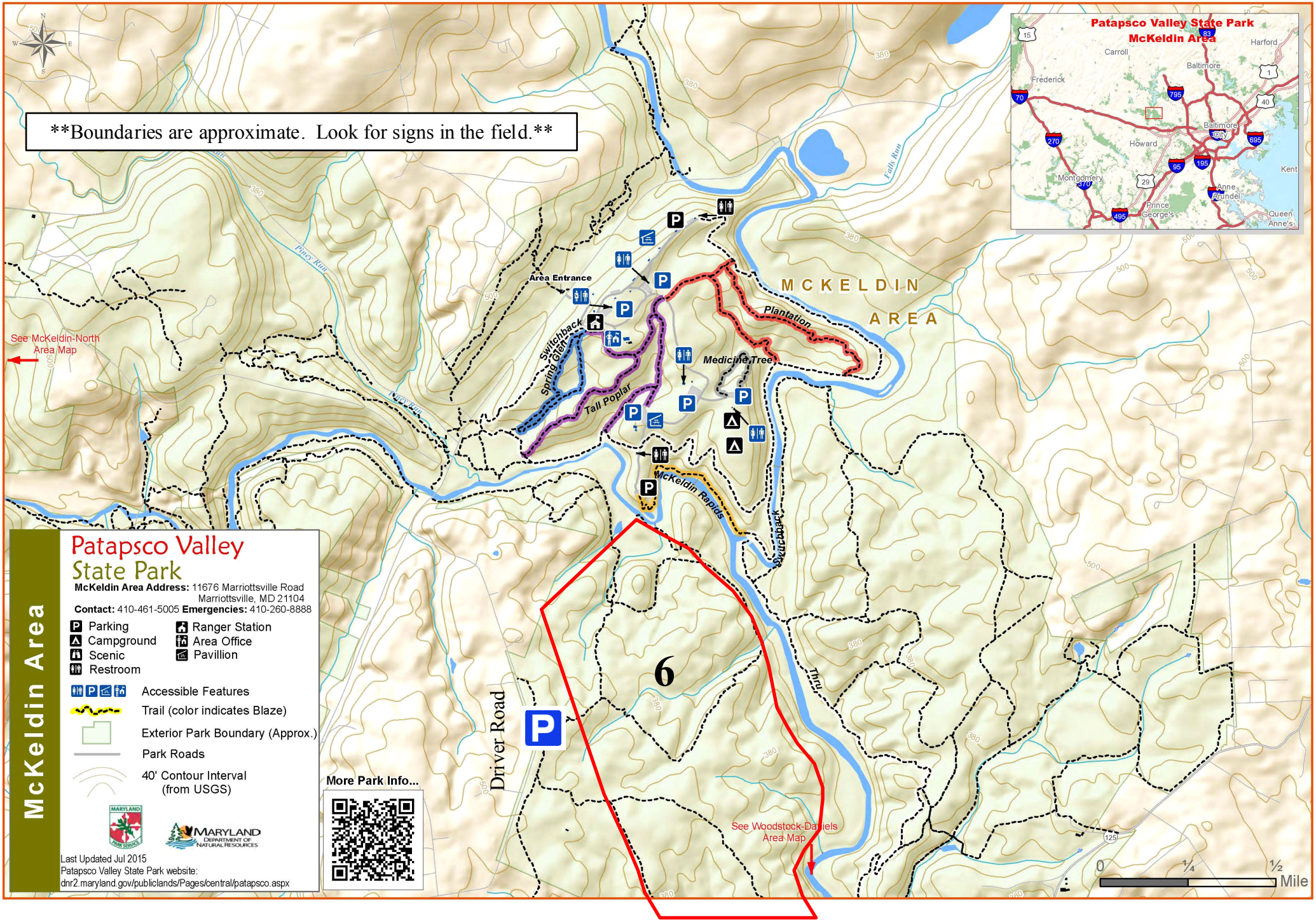
Boundaries are approximate. Look for signs in the field.
Patapsco Valley State Park
McKeldin Area
Carroll
Harford
Baltimore
Frederick
Baltimore City
Howard
Montgomery
Anne Arundel
Prince George's
Kent
Queen Anne's
MCKELDIN AREA
Area Entrance
Plantation
Medicine Tree
Switchback
Spring Glen
Tall Poplar
McKeldin Rapids
Thru
Falls Run
Piney Run
See McKeldin-North Area Map
See Woodstock-Daniels Area Map
Driver Road
6
0
¼
½
Mile
McKeldin Area
Patapsco Valley State Park
McKeldin Area Address: 11676 Marriottsville Road
Marriottsville, MD 21104
Contact: 410-461-5005 Emergencies: 410-260-8888
Parking
Ranger Station
Campground
Area Office
Scenic
Pavillion
Restroom
Accessible Features
Trail (color indicates Blaze)
Exterior Park Boundary (Approx.)
Park Roads
40' Contour Interval
(from USGS)
More Park Info...
MARYLAND DEPARTMENT OF NATURAL RESOURCES
Last Updated Jul 2015
Patapsco Valley State Park website:
dnr2.maryland.gov/publiclands/Pages/central/patapsco.aspx

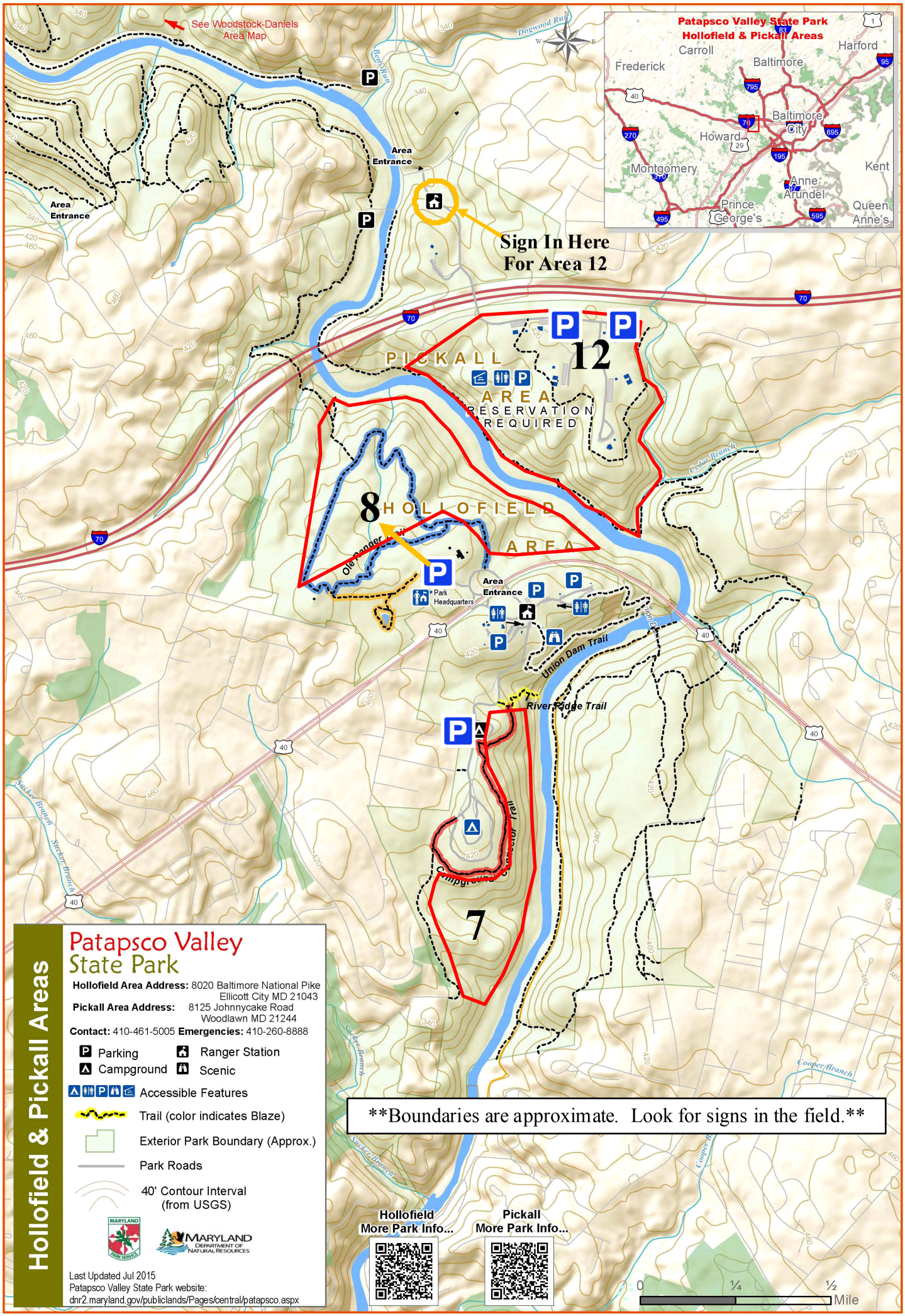

Hollofield & Pickall Areas

Patapsco Valley State Park

Hollofield Area Address: 8020 Baltimore National Pike
Ellicott City MD 21043

Pickall Area Address: 8125 Johnnycake Road
Woodlawn MD 21244

Contact: 410-461-5005 **Emergencies:** 410-260-8888

- Parking
- Ranger Station
- Campground
- Scenic
- Accessible Features
- Trail (color indicates Blaze)
- Exterior Park Boundary (Approx.)
- Park Roads
- 40' Contour Interval (from USGS)

MARYLAND PARK SERVICE

MARYLAND DEPARTMENT OF NATURAL RESOURCES

Last Updated Jul 2015
Patapsco Valley State Park website:
dnr2.maryland.gov/publiclands/Pages/central/patapsco.aspx

MORGAN RUN
HUNTING AREAS 9 & 10

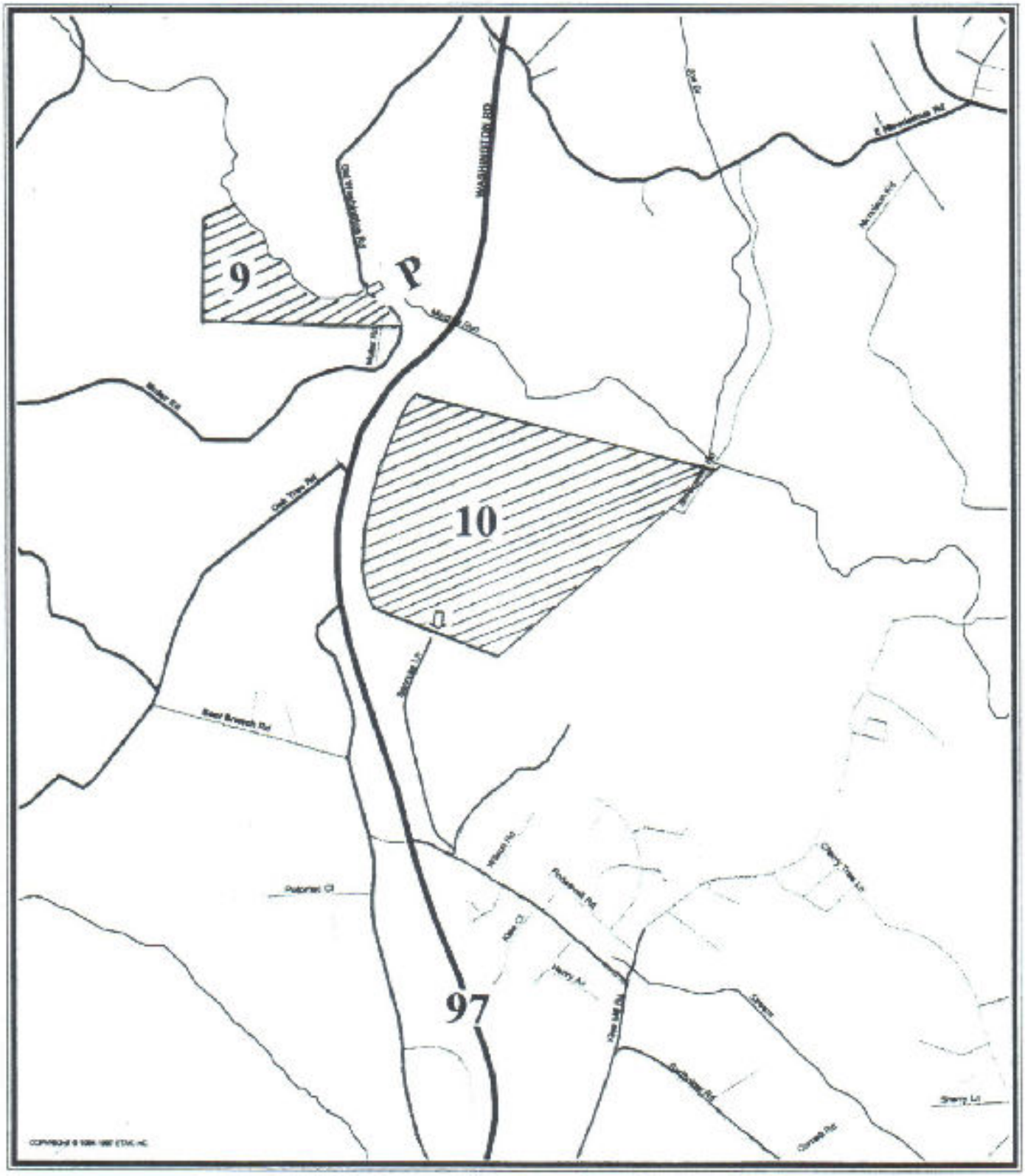

HUNTING AREA # 11
MERCER PROPERTY

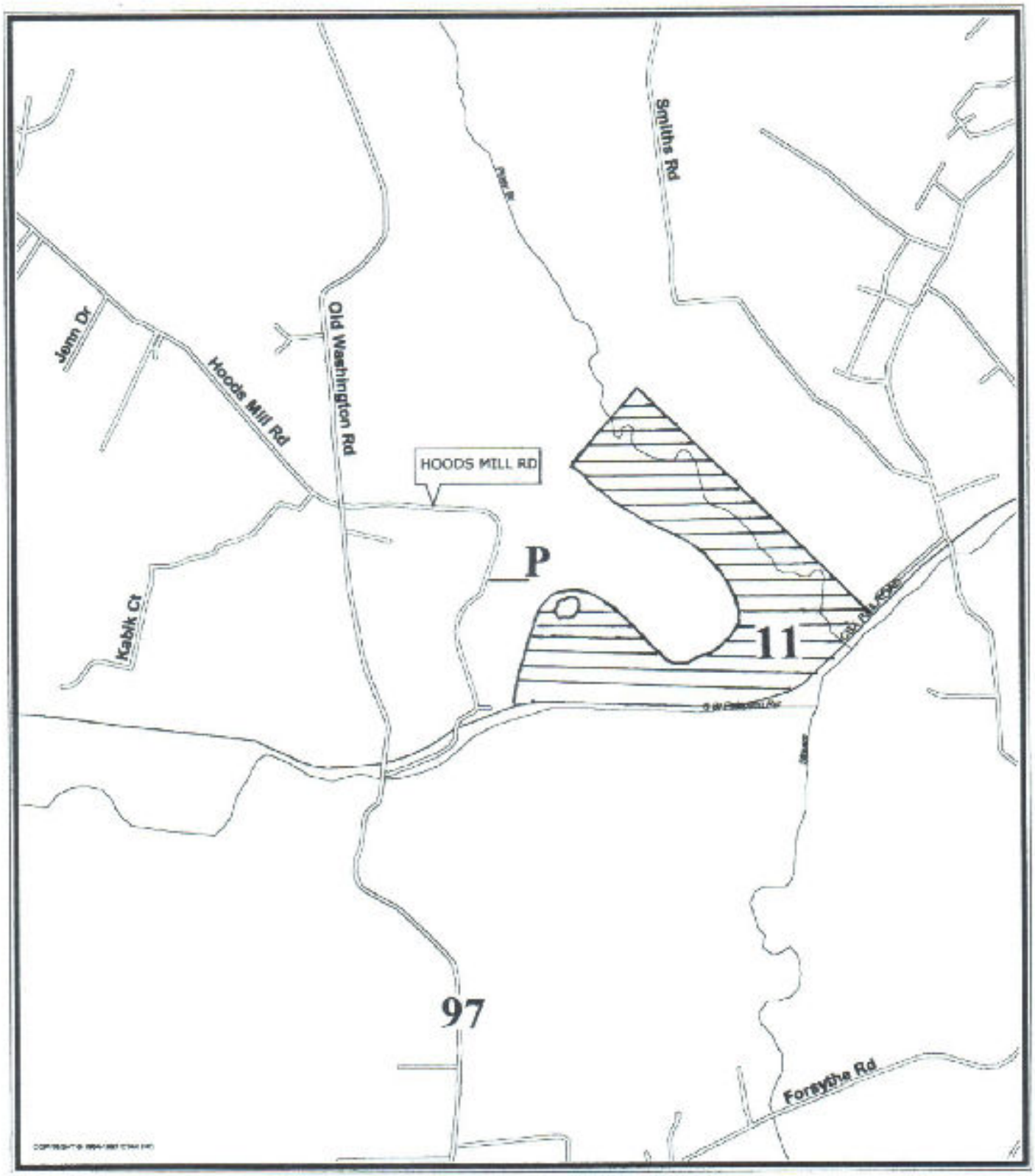

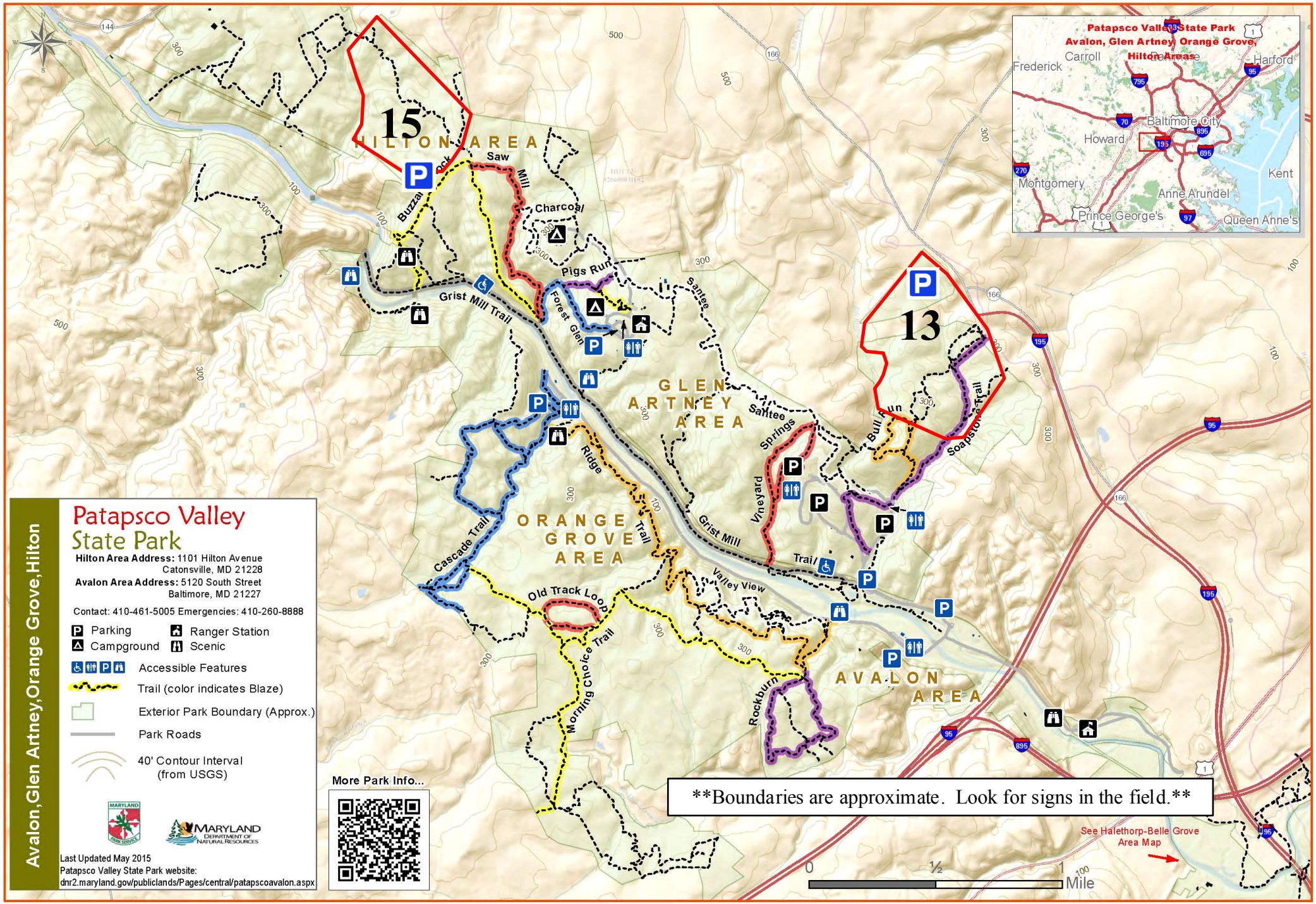
Patapsco Valley State Park
Avalon, Glen Artney, Orange Grove, Hilton Areas
Frederick
Carroll
Harford
Baltimore City
Howard
Montgomery
Anne Arundel
Prince George's
Kent
Queen Anne's
15
HILTON AREA
13
GLEN ARTNEY AREA
ORANGE GROVE AREA
AVALON AREA
Buzzard Rock
Saw Mill
Charcoal
Pigs Run
Grist Mill Trail
Forest Glen
Santee
Santee Springs
Vineyard
Bull Run
Soapstone Trail
Ridge
Cascade Trail
Trail
Grist Mill
Trail
Valley View
Old Track Loop
Morning Choice Trail
Rockburn
Patapsco Valley
State Park
Hilton Area Address: 1101 Hilton Avenue
Catonsville, MD 21228
Avalon Area Address: 5120 South Street
Baltimore, MD 21227
Contact: 410-461-5005 Emergencies: 410-260-8888
Parking
Ranger Station
Campground
Scenic
Accessible Features
Trail (color indicates Blaze)
Exterior Park Boundary (Approx.)
Park Roads
40' Contour Interval
(from USGS)
Avalon,Glen Artney,Orange Grove,Hilton
Last Updated May 2015
Patapsco Valley State Park website:
dnr2.maryland.gov/publiclands/Pages/central/patapscoavalon.aspx
More Park Info...
Boundaries are approximate. Look for signs in the field.
See Halethorp-Belle Grove Area Map
0
½
1
Mile