







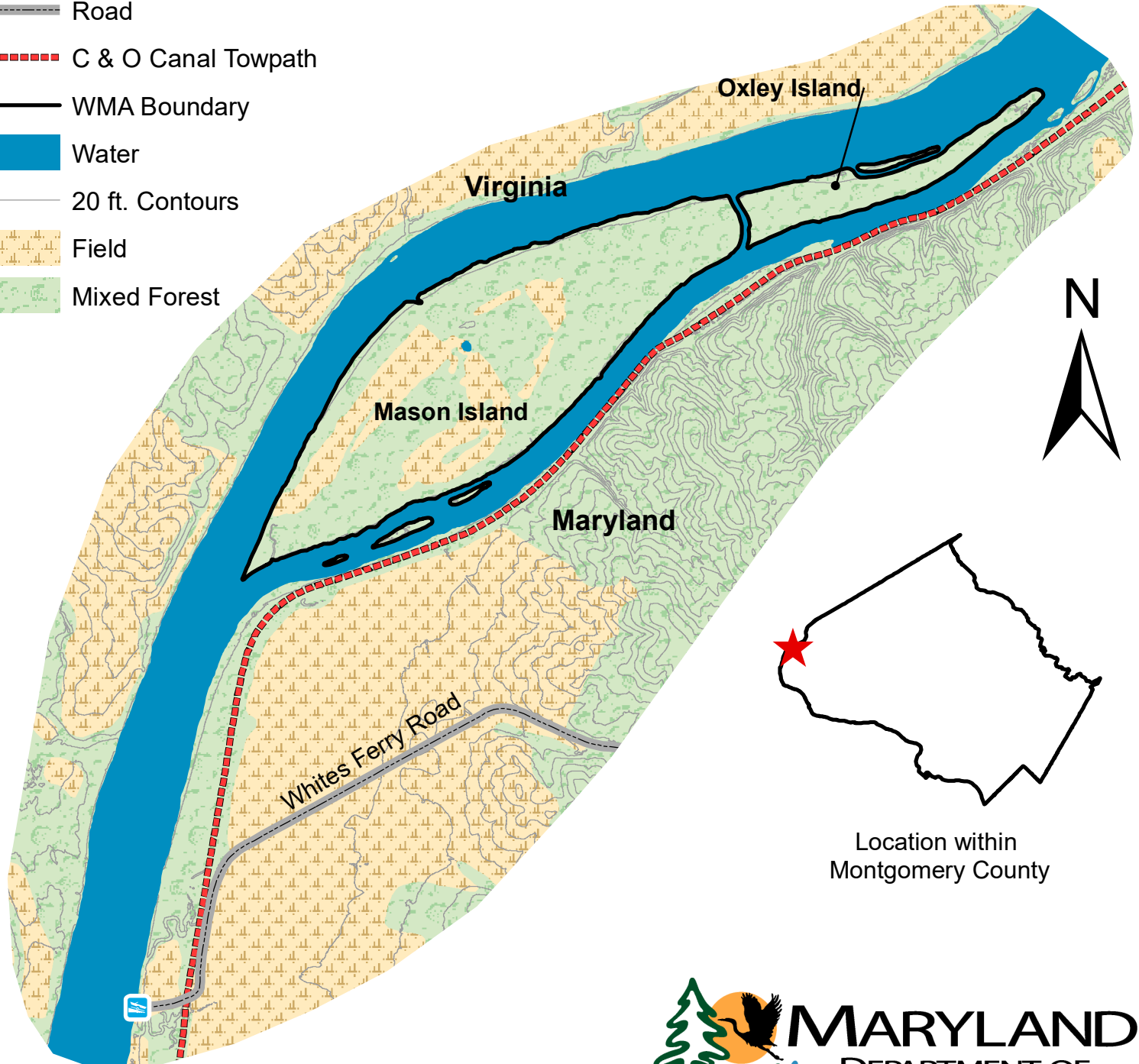


# Islands of the Potomac Wildlife Management Area Mason Island and Oxley Island (Montgomery County)

## Legend

-  Boat Ramp
-  Road
-  C & O Canal Towpath
-  WMA Boundary
-  Water
-  20 ft. Contours
-  Field
-  Mixed Forest



0 0.25 0.5 1 Miles



Wildlife and Heritage Service  
Gwynnbrook Wildlife Management Area  
3740 Gwynnbrook Avenue  
Owings Mills, Maryland  
410-356-9272