







Appleton Road Bridge Replacement

Map depicting road closure and trail detour as it pertains to the upcoming replacement of the Appleton Road Bridge. The road closure is scheduled to go into effect on Monday, January 6th 2025 and last for approximately 75 days. Please contact the park office (fairhill.dnr@maryland.gov or 410-398-1246) with any questions.

Legend

-  1) North Appleton: 2941 Appleton Road
-  2) Appleton Road Bridge / Tunnel
-  3) Road Closed
-  4) Trail Access to WHSA
-  5) FH NRMA Blue Trail
-  6) FH NRMA Green Trail

