



FY2025

Frederick County Annual Program

FREDERICK COUNTY FY2025 POS ANNUAL PROGRAM

INTRODUCTION

Frederick County begins the POS Annual Program process by splitting both acquisition and development funding 50/50 between municipal and county projects. The municipalities submitted completed annual program forms to the Frederick County Division of Parks and Recreation Office (See attached sample blank form). The annual program forms and a summary are forwarded to a municipal ad hoc committee composed of elected officials. In lieu of an in-person meeting the municipal leaders agreed to project allocation funding as submitted after undergoing a slight adjustment to align with the approved funding total.

County staff utilizes the information from the annual program forms and the funding priorities to complete the municipal portion of the Annual Program. Since Frederick County normally executes much larger projects, it usually allocates its entire share to partially fund an acquisition project and/or a development project. These projects are generally designated as top priorities in its Capital Improvements Program (CIP). All figures shown include FY2025 funds.

Frederick County Staff completed and presented the 2022 Land Preservation, Parks and Recreation Plan (LPPRP) to the Maryland Department of Natural Resources in July 2022. Frederick County has addressed the Departments' concerns and has fulfilled all the major requirements of the 2022 LPPRP guidelines, including a detailed proximity analysis with a discussion of results and comprehensive maps. The Departments note that the 2022 LPPRP indicates that Frederick County has met its land acquisition goals. By meeting this goal Frederick County will now dedicate a minimum of 25% of the FY2024 POS allocation towards parkland acquisition projects, with the remainder 75% available for park development projects. In addition, FY2025 Park Development Projects will only be eligible for 90% of the final construction costs, in accordance with POS statute.

All of the FY2025 Annual Program projects address the following policies and meet the needs of the 2022 LPPRP in varying degrees:

- Develop the County's Park system with a balance of active parks that focus on a variety of recreational uses and passive parks that focus on less intensive uses such as trails, picnicking, historic preservation or natural resource protection.
- Consider stream corridors within community growth areas for development as public linear parks to allow for greenway/trail linkages both within and between community growth areas.
- Development of parks in a manner that is sensitive to and protective of natural resource and environmentally sensitive features.
- Coordinate with the municipalities in the provision of park and recreation facilities.
- Develop parks in a manner that prioritizes the preservation of archaeological and historic sites and structures.
- Integrate community parks into community growth areas to maximize bicycle and pedestrian access and enhance community identity.
- Prioritize funding to accommodate land acquisition for land banking of new sites, and for the expansion of existing parks.
- To the extent feasible, distribute public facilities and services throughout the County on a local, regional, or centralized basis.
- Maintain adequacy of public facilities and services relative to existing and projected targeted population.

FREDERICK COUNTY FY2025 POS ANNUAL PROGRAM (Continued)

Location of projects with respect to municipalities and Priority Funding Areas (PFA)

The following projects are located within municipalities or a PFA:

- Frederick County Othello Regional Park - Phase II
- Middletown - Harris Farm Property Acquisition
- Brunswick - Galyn Manor Park Renovation
- Brunswick – Sports Complex Amenities
- Brunswick – Kim Weddle Park Renovation – Phase II
- City of Frederick - Valley Street Park Playground Renovation
- City of Frederick - Westside Regional Park Little League Baseball Field
- Emmitsburg – Community Park Improvements
- Emmitsburg – Memorial Park Improvements
- Middletown – Wiles Branch Park Improvements
- Middletown – Wiles Branch Walking Trail Exercise Equipment
- Middletown - Remsberg Park ADA Accessibility Improvements Project
- Middletown - Remsberg Park Pickleball Sound Attenuation Improvement Project
- Myersville – Doubs Meadow Park Waterline
- New Market - Messenelle Park Beautification
- Thurmont – Carroll Street Park Pavilion
- Thurmont – East End Park Softball Field Scoreboard
- Thurmont - Eyler Road Park Walkway Lighting
- Walkersville – Community Park Toddler Playground Update
- Woodsboro – Community Center and Green Space

The following project's proximity to a PFA is unknown:

- Frederick County Unallocated Acquisition

FY2025 AVAILABLE POS ANNUAL PROGRAM FUNDING ALLOCATIONS FREDERICK COUNTY MUNICIPALITIES

Funding Allocated to Frederick County:	938,484.00
Unallocated/Unencumbered Funds (if applicable):	-

Total Funding Available in FY2025	938,484.00
--	-------------------

50% of Total Funding Allocated for Municipalities:	469,242.00
From Total: 75% of Municipal Allocation: Development	351,930.71
+ Brunswick Unencumbered Development funding	210,750.00
+ City of Frederick Unencumbered & Encumbered Development funding	201,894.00
+ Emmitsburg Completed Projects Remaining Development funding	1,427.50
+ Middletown Unencumbered & Encumbered Development funding	257,478.59
+ Woodsboro Unencumbered Development funding	193,274.61
	1,216,755.41
From Total: 25% of Municipal Allocation: Acquisition	117,310.50
+ Middletown Unencumbered & Encumbered Acquisition funding	90,607.00
+ Burkittsville Forfeited Acquisition funding	32,288.33
	240,205.83

	Approved Funding	Requested Funding		Total Cost
<u>Acquisition</u>				
Middletown - Harris Farm Property	240,205.83	240,205.83	*	712,405.00
<i>*240,205.83 is being requested for FY25. The town intends to submitted for funding in subsequent years</i> <i>Funding sources in additional to FY2025 POS Allocation</i> <i>Unencumbered funds from FY2011 & FY2024 POS Annual Program</i> <i>Encumbrance balance from 6488-10-3922 + 6489-10-393</i>				
Total Acquisition:	240,205.83	240,205.83		712,405.00

<u>Development</u>				
<i>Frederick County has meet the LPPRP goal therefore the development local match is 10%, POS</i> <i>Coverage is 90%</i>				
(1) Sports Complex Amenities	73,750.00	93,750.00		125,000.00
<i>Unencumbered funds from FY2023 POS Annual Program</i>				
(2) Galyn Manor Park Renovation	85,333.00	85,333.00	*	202,983.00
<i>* Will request additional funding in subsequent years for Phase II</i>				
(3) Kim Weddle Park Renovation - Phase II	137,000.00	137,000.00		154,094.60
<i>Unencumbered funds from FY2024 POS Annual Program</i>				
Brunswick Total:	296,083.00	316,083.00		482,077.60
<i>No FY2025 projects submitted</i>				
Burkittsville Total	-	-		-
(1) Valley Street Park Playground Renovation	30,000.00	33,750.00		45,000.00
<i>Unencumbered funds from FY2023 POS Annual Program</i>				
(2) Westside Regional Park Development	171,894.00	171,894.00		650,000.00
<i>Unencumbered funds from FY2021 & FY2024 POS Annual Program</i>				
<i>Encumbrance balance from 6686-10-409</i>				
City of Frederick Total:	201,894.00	205,644.00		695,000.00
(1) Community Park Improvements	41,427.50	41,427.50		345,896.00
<i>Funding sources in additional to FY2025 POS Allocation</i>				
<i>Encumbrance balance from 7103-10-440 + 7496-10-484</i>				
(2) Memorial Park Improvements	7,650.00	7,650.00		8,500.00
Emmitsburg Total:	49,077.50	49,077.50		354,396.00

FY2025 AVAILABLE POS ANNUAL PROGRAM FUNDING ALLOCATIONS FREDERICK COUNTY MUNICIPALITIES

(1) Wiles Branch Park Improvements	10,084.71	10,084.71	11,205.00
(2) Wiles Branch Park Walking Trail Exercise Equipment	16,875.00	16,875.00	22,970.00
<i>Unencumbered funds from FY2021 & FY2022 POS Annual Program</i>			
(3) Remsberg Park ADA Accessibility Improvements Project	214,765.59	214,765.59	257,612.40
<i>Unencumbered funds from FY2010, FY2021 & FY2023 POS Annual Program</i>			
<i>Encumbrance balance from 7087-10-436 + 7086-10-435</i>			
(4) Remsberg Park Pickleball Sound Attenuation Improvement Project	25,838.00	25,838.00	39,810.00
<i>Unencumbered funds from FY2011 & FY2022 POS Annual Program</i>			
<i>Middletown Total</i>	267,563.30	267,563.30	331,597.40
<i>No FY2025 projects submitted</i>			
<i>Mount Airy Total</i>	-	-	-
(1) Doubs Meadow Park Waterline	54,000.00	54,000.00	60,000.00
<i>Myersville Total</i>	54,000.00	54,000.00	60,000.00
(1) Messenelle Park Beautification	35,100.00	35,100.00	39,000.00
<i>New Market</i>	35,100.00	35,100.00	39,000.00
(1) Carroll Street Park Pavilion	9,000.00	9,000.00	10,000.00
(2) East End Park - Softball Field Scoreboard	6,750.00	6,750.00	7,500.00
(3) Eyler Road Park - Walkway Lighting	27,000.00	27,000.00	30,000.00
<i>Thurmont Total</i>	42,750.00	42,750.00	47,500.00
(1) Community Park Toddler Playground Update	77,013.00	77,013.00	85,570.00
<i>Walkersville Total</i>	77,013.00	77,013.00	85,570.00
(1) Woodsboro Community Center, Parking and Green Space	193,274.61	193,274.61	1,300,000.00
<i>Unencumbered funds from FY2023 & FY2024 POS Annual Program</i>			
<i>Woodsboro Total</i>	193,274.61	193,274.61	1,300,000.00
Total Development	1,216,755.41	1,240,505.41	3,395,141.00
Total Acquisition & Development	1,456,961.24	1,480,711.24	4,107,546.00

POS ANNUAL PROGRAM PROJECT INFORMATION FORM

Municipality:		Date:	
Project Title:		Project Coordinator Name:	
Project Location:		Contact Email:	
		Contact Phone:	

Project Type <i>*Click on box in below selection</i>	Acreage		Project Priority:
<input type="checkbox"/> Acquisition	Existing:	Proposed:	
<input type="checkbox"/> Development	Existing:		

Funding					
State – POS Funding:	\$	Local	\$	Total Project Cost:	\$
FY2025 90%		FY2025 10%			

PROJECT DESCRIPTION & JUSTIFICATION:

OUTCOME ACHIEVED IF PROJECT IS FUNDED:

SUB-PHASES DESCRIPTION: (Include estimated cost breakdown)

OTHER INFORMATION:

Program Open Space Annual Program for Acquisition Fiscal Year 2025

Sponsor		Project Name, Project Description			Acreage		LPPRP Goal	Source of Funds for Annual Program Only		
Name of Municipal	Found on Project Information Form	Existing	Ultimate	Project			Total	Local	State POS Funds	Federal
Frederick Co.	<u>Frederick County Unallocated Acquisition</u> An unallocated acquisition category has been established to permit acquisition of sites based upon opportunities as they arise. The staff reviewed the CIP, the LPPRP, and evaluated park acquisition projects to establish the following priorities: Emmitsburg/Thurmont Area RP/DP; New Market/ Spring Ridge Area CP, Green Valley/Monrovia Area CP.	0	unkwn	unkwn	1.1.1.2		4,833,078.50	4,715,768.00	117,310.50	-
Middletown	<u>Harris Farm Property Acquisition</u> The Town is in the process of acquiring a 34-acre parcel of a 113-acre local farm, on the west side of Town and the east side of Catoclin Creek. The property is contiguous with the Town's Wiles Branch Park and wraps around our Brookridge South subdivision. The property would expand Wiles Branch Park and provide new walking trails, sports fields, dog parks etc. to Town and County residents. The property would act as a "green barrier" for the Town, since it would be on the outer limits of the municipal boundaries. Additional POS funds will requested in subsequent years. **Please Note: The City of Burkittsville has forfeited their FY2018 Acquisition Funding at \$32,288.33. Includes the following acquisition funding balances: Unencumbered \$16,650 + \$72,030 6488-10-392 \$1,202 6489-10-393 \$725	112.78		34	1.1.1.2		712,405.00	-	240,205.83	-
Total Acquisition:							5,545,483.50	4,715,768.00	357,516.33	-

Frederick County Goals - Land Preservation, Parks and Recreation Plan - LPPR FY2022

- 1.1.1.2 Our Community, Infrastructure Design, Settlement Patterns, Mixed Use and Density
- 1.3.2.2 Our Community, Infrastructure Operations, Optimization
- 2.1.1.2 Our Health, Healthy Habitat, Active Places
- 2.1.1.2.2 Our Health, Healthy Habitat, Active Places, Proximity
- 2.1.2.1 Our Health, Healthy Habitat, Environmental Greening
- 2.1.2.1.5 Our Health, Healthy Habitat, Environmental Greening, Green Space
- 2.2.2.1.1 Our Health, Healthy Choices, Active Lifestyles, Group Fitness
- 2.2.2.1.2 Our Health, Healthy Choices, Active Lifestyles, Group Fitness
- 3.3.2.2 Our Economy, Innovation and Opportunity, Opportunity

Program Open Space Annual Program for Development Fiscal Year 2025									
Sponsor	Project Name, Project Description	Acreage		LPPRP Goal		Source of Funds for Annual Program Only			
Name of Municipal	Found on Project Information Form	Existing	Ultimate	Project		Total	Local	State POS Funds	Federal
Frederick County	<u>Othello Regional Park - Phase II</u> The Phase II Development project will focus on providing additional athletic fields and facilities/amenities to address sports and recreational needs of County residents. Potential new amenities could include shelters, trails, parking lots/roadways and a community center up to 30,000 SF	214.13			1.3.2.2	391,036.00	39,103.71	351,932.29	
Brunswick	<u>Sports Complex Amenities</u> Due to recent baseball/softball fields being refurbished the City would like to purchase scoreboards and other various field amenities. This would include bleachers, fencing and sidewalks for connectivity at the complex. Unencumbered funds from FY2023 POS Annual Program			13	1.3.2.2	125,000.00	51,250.00	73,750.00	-
Brunswick	<u>Galyn Manor Park Renovation</u> Project includes removal of currently existing broken playground equipment and disposal. Park equipment to be replaced with modern (ages of 2-12) playground equipment, ramp, percussion play, borders and underlayment Will request additional funding in subsequent years for Phase II	7.52			1.1.1.2	202,983.00	9,481.44	85,333.00	-
Brunswick	<u>Kim Weddle Park Renovation - Phase II</u> Project will replace outdated climbing equipment with updated climbing/exercise equipment with rubber surfacing underneath, install rubber surfacing underneath existing play equipment, replace existing swings and add benches. Unencumbered funds from FY2024 POS Annual Program				1.1.1.2	154,094.60	17,094.60	137,000.00	
City of Frederick	<u>Valley Street Park Playground Renovation</u> The current playground is aged and in need of repair for safety and cosmetic reasons. The proposed project would replace the old merry-go-round with a modern spinner. A new climbing unit would be installed to improve play opportunities for the community. In addition, upgrades are needed to add a border around the play area to enhance safety and ensure the surfacing stays in place and is adequate to protect from falls. The project is keeping with the 2020 Comprehensive Plan and initiative within the department to address aging infrastructure in our parks. Unencumbered funds from FY2023 POS Annual Program				2.1.1.2	45,000.00	15,000.00	30,000.00	-

Program Open Space Annual Program for Development Fiscal Year 2025

Sponsor	Project Name, Project Description	Acreage			LPPRP Goal	Source of Funds for Annual Program Only			
Name of Municipal	Found on Project Information Form	Existing	Ultimate	Project		Total	Local	State POS Funds	Federal
City of Frederick	<p><u>Westside Regional Park Little League Baseball Field</u></p> <p>Preliminary park development has occurred at westside Regional Park over the past 5 years to include the Butterfly Lane and Himes Avenue road projects, adding park utility infrastructure and Contender Way as an internal park road, 2 large parking areas to accommodate park usage, shared use path network, mass grading of multi-purpose fields, the partnership with Sophie and Madigan's Playground for the construction of a destination playground, and the partnership with the National Park Service. Currently, Phase I of the Action Plan is in process. It calls for the design of a modern-day community center that meets the needs of the Westside community, within the context of Westside Regional Park. It will provide full architectural and engineering design services for an approximately 24,000 SF community center that thoughtfully meets the needs and expectations of the Westside Community. This portion of Phase I is funded separately. The field portion of the project includes a little league baseball field, 2 multi-purpose fields, field amenities, and a path network. The project is keeping with the 2020 Comprehensive Plan, the Parks Master Plan, and the initiative within the department to add new and accessible infrastructure in our parks.</p> <p>Unencumbered funds from FY2021 & FY2024 POS Annual Program</p> <p>Encumbrance balance from 6686-10-409</p>								
					2.1.1.2	650,000.00	478,106.00	171,894.00	
Emmitsburg	<p><u>Community Park Improvements</u></p> <p>Project is for the purchase and installation of a one-story restroom/concession stand combo building. Additional funding needed due to inflation. The concrete pre-fabricated building would be approximately 23'-4" x 19'-4" in size and feature two multiuser restrooms in half of the building and a concession stand in the other half. Total cost includes water, sewer and electrical connections as well as engineering design/permitting, engineer construction management, a stormwater management plan, site preparation and amenities.</p> <p>Additional funding from the following completed projects: 7103-10-440 - \$675 + 7496-10-484 - \$752.50</p>	55			3.3.2.2	345,896.00	86,474.00	41,427.50	-
Emmitsburg	<p><u>Memorial Park Improvements</u></p> <p>For this project, the Town would like to purchase a replacement scoreboard and additional baseball amenities. The scoreboard at Memorial Park ballfield #7 is old, difficult to control and in need of replacement. The scoreboard would be approximately 10'x 4'x8" in size and feature a "home" and "guest" side with inning, ball, strike and out tracking. A hand-held wireless control device would operate the scoreboard. Purchase includes a carrying case, in-board receiver, installation and disposal of old board.</p>	55			2.2.2.1.2	8,500.00	850.00	7,650.00	-
Middletown	<p><u>Wiles Branch Park Improvements</u></p> <p>Project includes removal of the asphalt path, existing 1960's swing set, timber border and replace with new accessible swing set compliant play area border and wood carpet surface. The existing swing set and safe play area does not meet current ASTM requirements. The new play area and border will be incorporated into the future replacement of the adjacent play area and structure.</p>	17.2			1.1.1.2	11,205.00	1,120.29	10,084.71	-
Middletown	<p><u>Wiles Branch Park Walking Trail Exercise Equipment</u></p> <p>The project will replace wood exercise equipment along the walking trail</p> <p>Funding from two unencumbered projects \$13,875 + \$3,000</p>	17.2			2.1.1.2	22,970.00	6,095.00	16,875.00	

Program Open Space Annual Program for Development Fiscal Year 2025

Sponsor	Project Name, Project Description	Acreage			LPPRP Goal	Source of Funds for Annual Program Only			
Name of Municipal	Found on Project Information Form	Existing	Ultimate	Project		Total	Local	State POS Funds	Federal
Middletown	<u>Remsberg Park ADA Accessibility Improvements Project</u> The Town's ADA Survey & Accessibility Review provided the basis for this project to install new accessibility infrastructure at Remsberg Park, to comply with ADA standards. Project includes design and permitting, paved ADA parking spots and signage, paved ADA walking pathways, and paved pads for existing bleachers. Funding from the following sources: Unencumbered projects (five) - \$176,824.14 7085-10-434 \$15,000 Completed projects 7087-10-136 \$20,498.95 + 7086-10-435 \$2,442.50	87.9			1.1.1.2	257,612.40	42,846.81	214,765.59	
Middletown	<u>Remsberg Park Pickleball Sound Attenuation Improvement Project</u> The project will install new sound attenuation fencing at the Remsberg Park Pickleball Courts to reduce the noise created by park patrons playing pickleball to reduce the disturbance to park neighbors. Funding from the following sources: Unencumbered projects - \$21,263 + 4,575	87.9			1.1.1.2	39,810.00	13,972.00	25,838.00	
Myersville	<u>Doubs Meadow Park Waterline</u> This project is to replace the original water utility main that was installed by the Town, with materials on hand, by in house town maintenance staff in 2004. This line has reached its useful life cycle and must be replaced to eliminate seasonal breaks regularly experienced in recent years which disrupt facilities such as concessions and restrooms for this heavily used regional park. The water line replacement for this project is for the main which runs down through the soccer side of the park and along the path which was installed by the Town with in house staff using Town funds. This was not part of prior POS projects.	26			1.3.2.2	60,000.00	6,000.00	54,000.00	-
New Market	<u>Messenelle Park Beautification</u> The project would be to enhance the beautification of Messenelle Park. This project would include resolving any longstanding issues with the current water supply and connect it to the existing main line on Main Street as well as install a lockable hose bib to help with watering the new greenery which will be added to the space.				1.3.2.2	39,000.00	3,900.00	35,100.00	-
Thurmont	<u>Carroll Street Park Pavilion</u> This project is to construct a picnic pavilion in Carroll Street Park. This project was reviewed and approved by the Thurmont Parks & Recreation Commission after receiving requests from neighbors of the park. The pavilion will be constructed in house by town staff so the funding request is for materials only. The project includes building materials, picnic tables, grills, trash cans, and a concrete floor.	1.73			3.3.2.2	10,000.00	1,000.00	9,000.00	-
Thurmont	<u>East End Park Softball Field Scoreboard</u> This project is to purchase and install an electronic scoreboard at the East End Park softball field. The scoreboard will be installed by Town of Thurmont staff, so this submission is only requesting funding for supplies & materials. The scoreboard will be controlled by a wireless controller. The project includes the scoreboard, support poles, underground wiring, and electrical components such as circuit breakers. This project was reviewed and approved by the Thurmont Parks & Recreation Commission.	22.32			2.2.2.1.2	7,500.00	750.00	6,750.00	

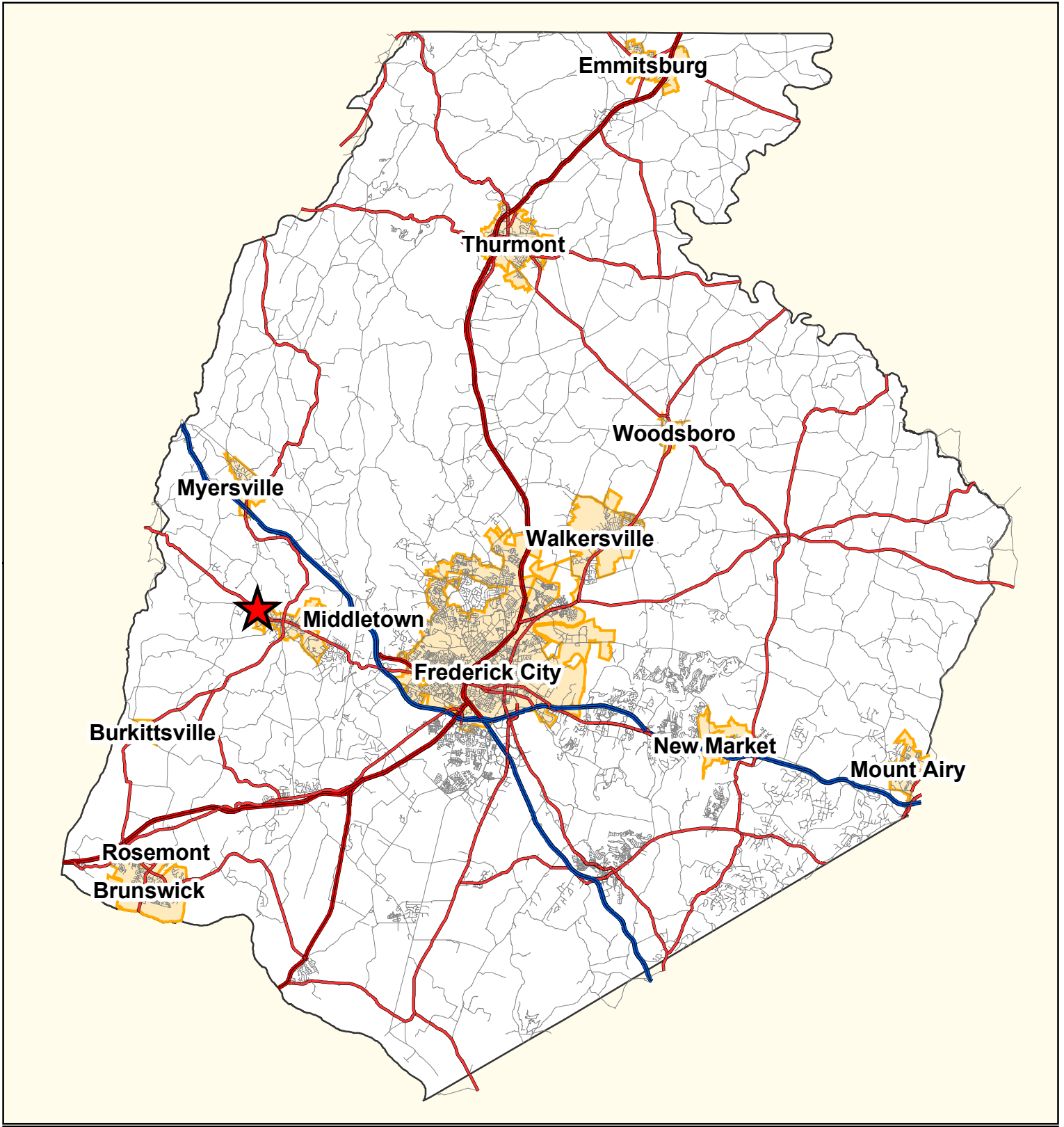
Program Open Space Annual Program for Development Fiscal Year 2025

Sponsor	Project Name, Project Description	Acreage			LPPRP Goal	Source of Funds for Annual Program Only			
Name of Municipal	Found on Project Information Form	Existing	Ultimate	Project		Total	Local	State POS Funds	Federal
Thurmont	<u>Eyler Road Park Walkway Lighting</u> This project is to install solar powered, LED walkway lights along the approximately 2,900 foot exercise trail in Eyler Road Park. This trail is heavily used and since the park is open until 10PM, park visitors have requested lighting so they can safely use the trail until the park closes. This project was reviewed and approved by the Thurmont Parks & Recreation Commission. Lights will be installed by Town of Thurmont staff so only funding for materials is being requested.	31.87			2.2.2.1.1	30,000.00	3,000.00	27,000.00	
Walkersville	<u>Community Park Toddler Playground Update</u> The toddler playground at Walkersville's Community Park is getting old and in need of replacement. The park is open to the public year-round with vehicle, bike, and footpath access. Park hours are basically sunrise to sunset, seven days a week.	54			1.1.1.2	85,570.00	8,557.00	77,013.00	
Woodsboro	<u>Woodsboro Community Center, Parking and Green Space</u> Construction of the Woodsboro Community Center and offices that will allow the community to gather and use the space. There will be no cost to use it and it will be available for public use for meeting, activities, gatherings, etc. In addition there will be an outside meeting area with tables, green spaces, walking areas and parking for the park area and Community Center. Woodsboro does not currently have any kind of public community building. Unencumbered projects (four) - \$193,274.61	0.74			1.3.2.2	1,300,000.00	1,106,725.39	193,274.61	
Total Development:						3,786,177.00	1,891,326.24	1,568,687.70	-
Total Acquisition & Development:						9,331,660.50	6,607,094.24	1,926,204.03	-

Frederick County Goals - Land Preservation, Parks and Recreation Plan - LPPR FY2022

- 1.1.1.2 Our Community, Infrastructure Design, Settlement Patterns, Mixed Use and Density
- 1.3.2.2 Our Community, Infrastructure Operations, Optimization
- 2.1.1.2 Our Health, Healthy Habitat, Active Places
- 2.1.1.2.2 Our Health, Healthy Habitat, Active Places, Proximity
- 2.1.2.1 Our Health, Healthy Habitat, Environmental Greening
- 2.1.2.1.5 Our Health, Healthy Habitat, Environmental Greening, Green Space
- 2.2.2.1.1 Our Health, Healthy Choices, Active Lifestyles, Group Fitness
- 2.2.2.1.2 Our Health, Healthy Choices, Active Lifestyles, Group Fitness
- 3.3.2.2 Our Economy, Innovation and Opportunity, Opportunity

Acquisition Project



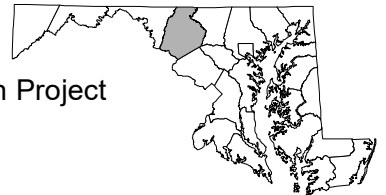
FY'25 Annual Program

Frederick County, Maryland

Division of Parks and Recreation



FY'25 Annual Program Acquisition Project



June 20, 2024
Frederick County GIS

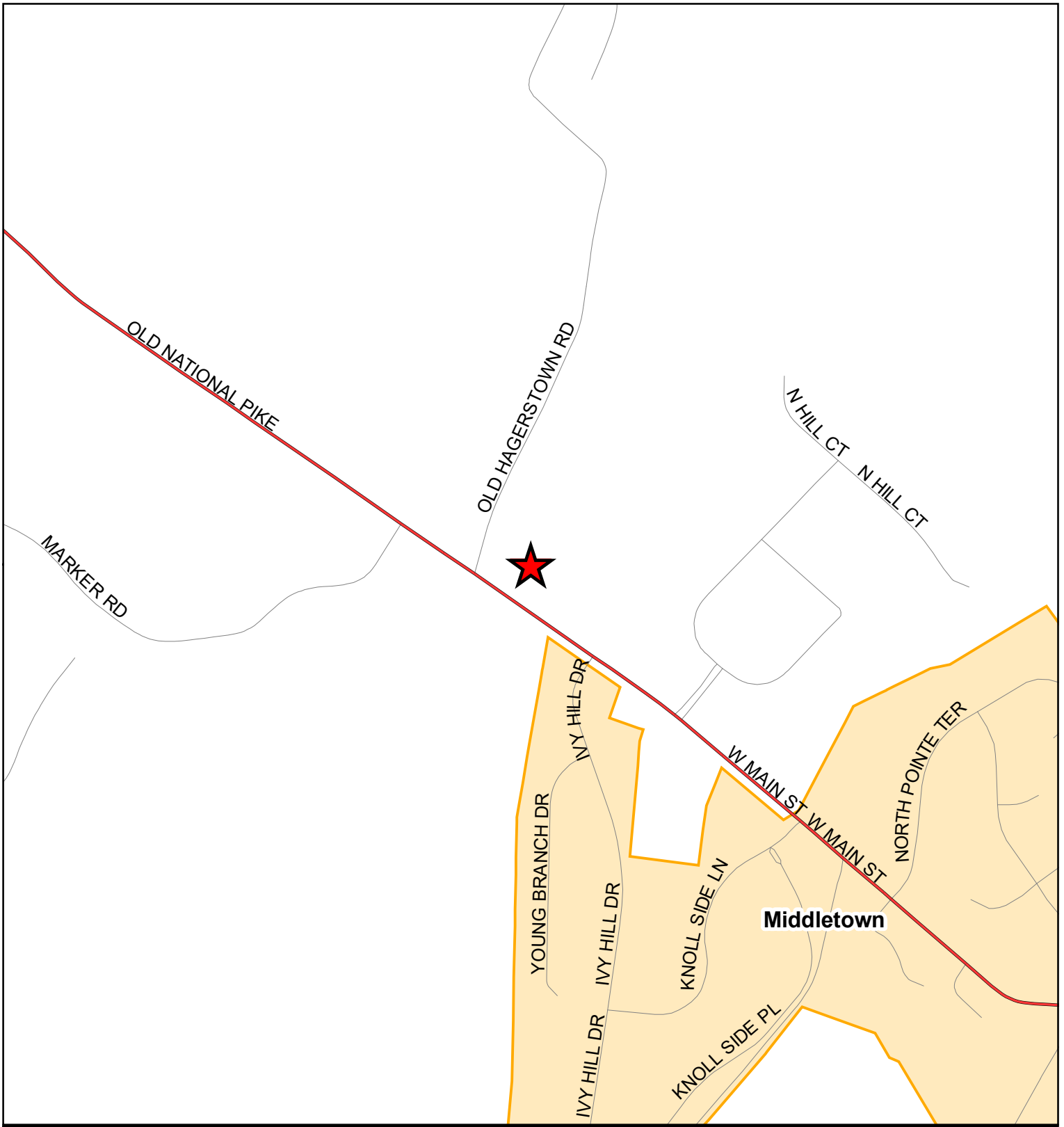


0 2 4 8
Miles

Projection: NAD 1983 State Plane Maryland FIPS 1900 Feet

While efforts have been made to ensure the accuracy of this map, Frederick County accepts no liability or responsibility for errors, omissions, or positional inaccuracies in the content of this map. Reliance on this map is at the risk of the user. This map is for illustration purposes only and should not be used for surveying, engineering, or site-specific analysis.

MAP00131



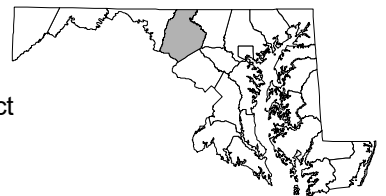
Middletown Harris Farm Property

Frederick County, Maryland

Division of Parks and Recreation



FY'25 Annual Program Acquisition Project



June 20, 2024
Frederick County GIS



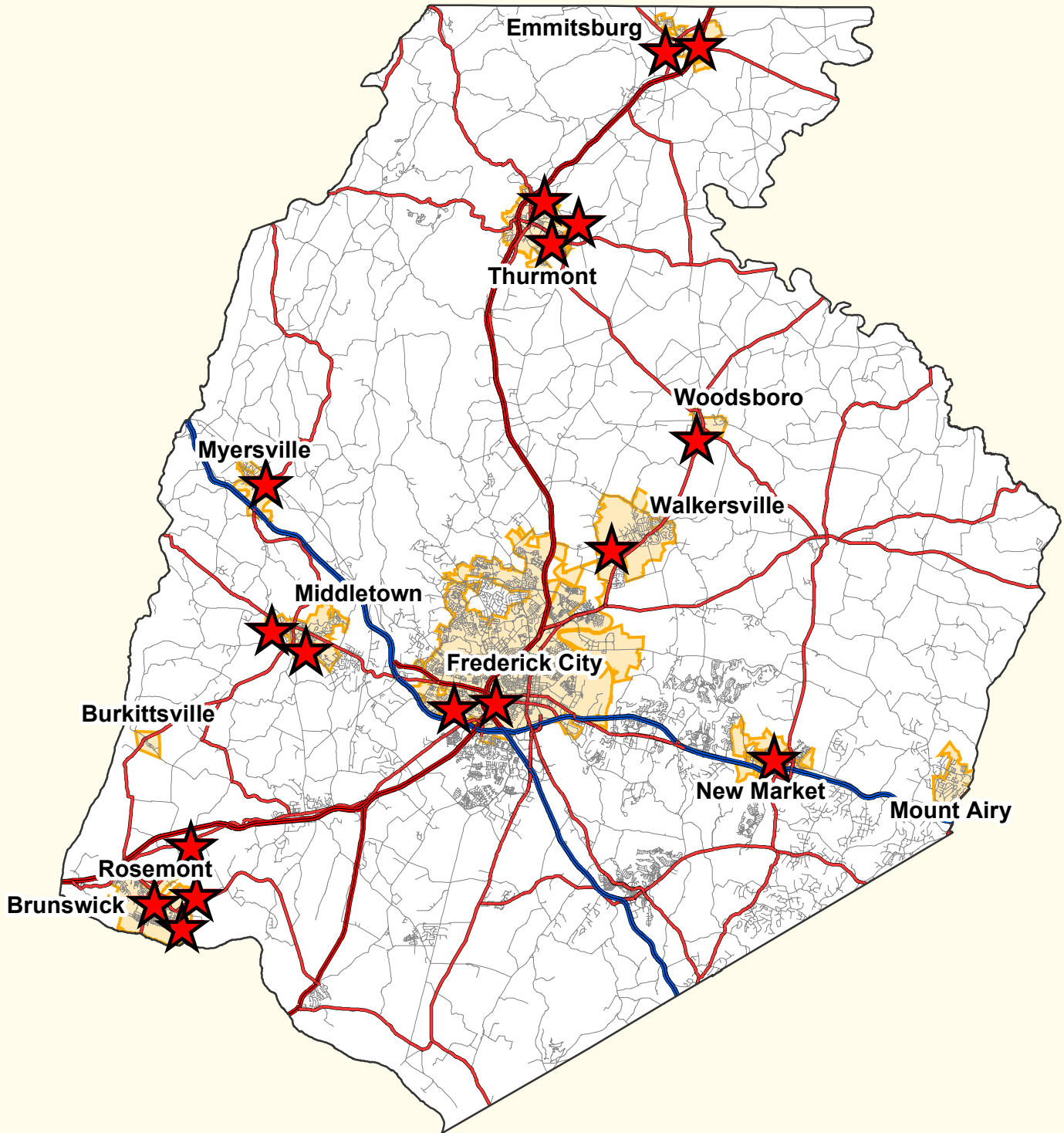
0 250 500 1,000
Feet

Projection: NAD 1983 State Plane Maryland FIPS 1900 Feet

While efforts have been made to ensure the accuracy of this map, Frederick County accepts no liability or responsibility for errors, omissions, or positional inaccuracies in the content of this map. Reliance on this map is at the risk of the user. This map is for illustration purposes only and should not be used for surveying, engineering, or site-specific analysis.

MAP00131

Development Projects



FY'25 Annual Program

Frederick County, Maryland

Division of Parks and Recreation



FY'25 Annual Program Development Project



March 12, 2025
Frederick County GIS

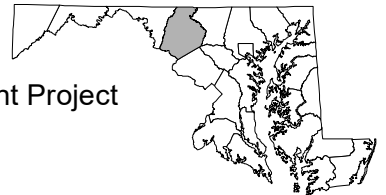


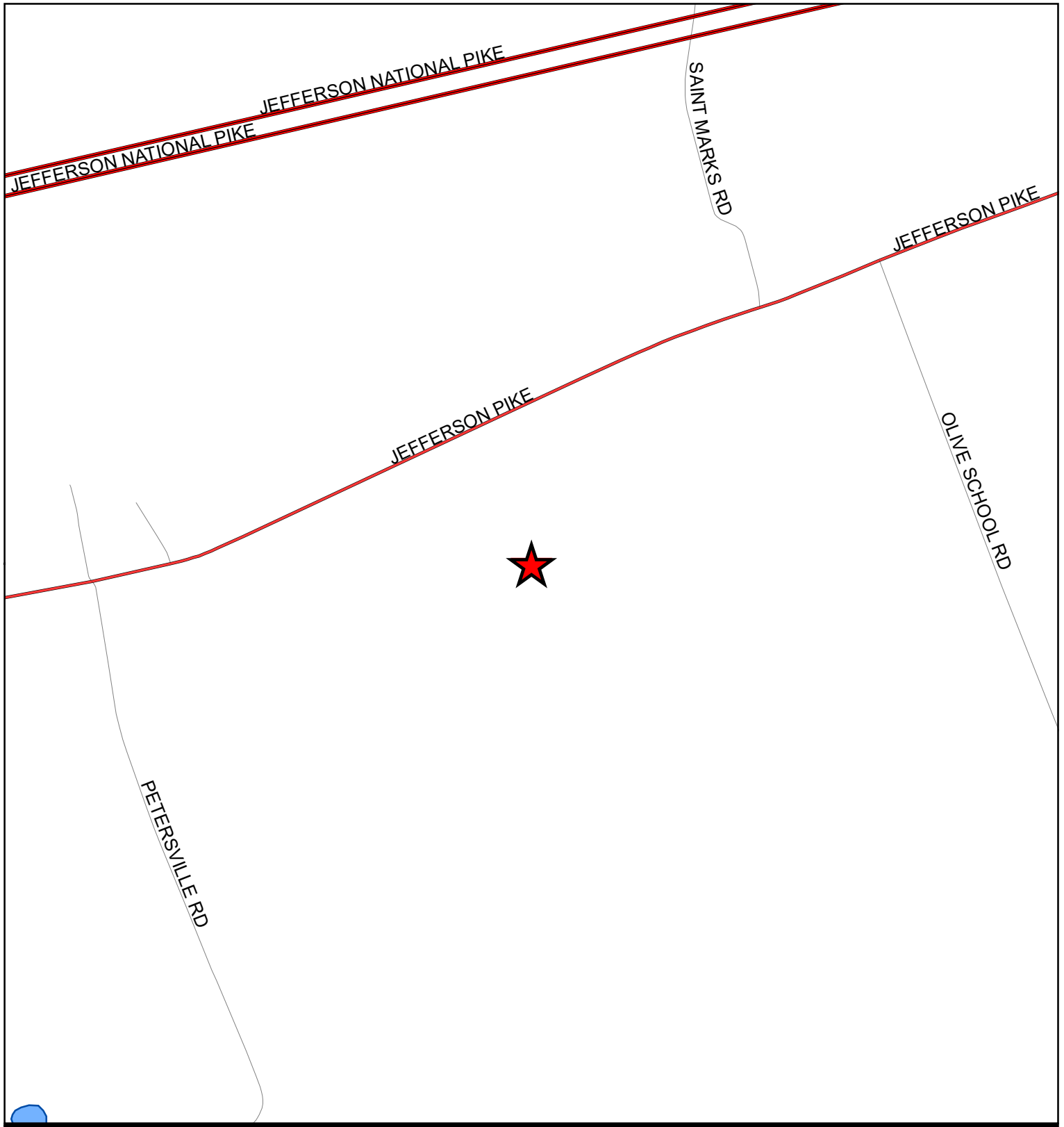
0 2.25 4.5 9 Miles

Projection: NAD 1983 State Plane Maryland FIPS 1900 Feet

While efforts have been made to ensure the accuracy of this map, Frederick County accepts no liability or responsibility for errors, omissions, or positional inaccuracies in the content of this map. Reliance on this map is at the risk of the user. This map is for illustration purposes only and should not be used for surveying, engineering, or site-specific analysis.

MAP00131





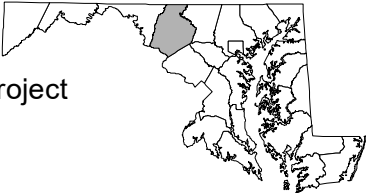
Othello Regional Park - Phase II

Frederick County, Maryland

Division of Parks and Recreation



FY'25 Annual Program Development Project



June 25, 2024
Frederick County GIS



0 250 500 1,000
Feet

Projection: NAD 1983 State Plane Maryland FIPS 1900 Feet

While efforts have been made to ensure the accuracy of this map, Frederick County accepts no liability or responsibility for errors, omissions, or positional inaccuracies in the content of this map. Reliance on this map is at the risk of the user. This map is for illustration purposes only and should not be used for surveying, engineering, or site-specific analysis.

MAP00131



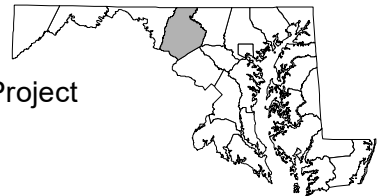
Brunswick Sports Complex Amentities

Frederick County, Maryland

Division of Parks and Recreation



FY'25 Annual Program Development Project



March 12, 2025
Frederick County GIS



0 250 500 1,000
Feet

Projection: NAD 1983 State Plane Maryland FIPS 1900 Feet

While efforts have been made to ensure the accuracy of this map, Frederick County accepts no liability or responsibility for errors, omissions, or positional inaccuracies in the content of this map. Reliance on this map is at the risk of the user. This map is for illustration purposes only and should not be used for surveying, engineering, or site-specific analysis.

MAP00131



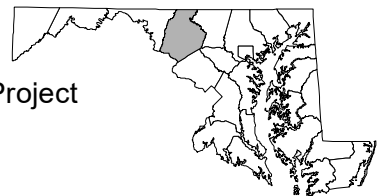
Brunswick Galyn Manor Park Renovation

Frederick County, Maryland

Division of Parks and Recreation



FY'25 Annual Program Development Project



June 18, 2024
Frederick County GIS



0 250 500 1,000
Feet

Projection: NAD 1983 State Plane Maryland FIPS 1900 Feet

While efforts have been made to ensure the accuracy of this map, Frederick County accepts no liability or responsibility for errors, omissions, or positional inaccuracies in the content of this map. Reliance on this map is at the risk of the user. This map is for illustration purposes only and should not be used for surveying, engineering, or site-specific analysis.

MAP00131



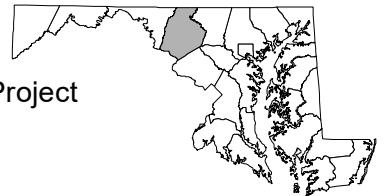
Brunswick Kim Weddle Park Renovation - Phase II

Frederick County, Maryland

Division of Parks and Recreation



FY'25 Annual Program Development Project



March 12, 2025
Frederick County GIS



0 250 500 1,000
Feet

Projection: NAD 1983 State Plane Maryland FIPS 1900 Feet

While efforts have been made to ensure the accuracy of this map, Frederick County accepts no liability or responsibility for errors, omissions, or positional inaccuracies in the content of this map. Reliance on this map is at the risk of the user. This map is for illustration purposes only and should not be used for surveying, engineering, or site-specific analysis.

MAP00131



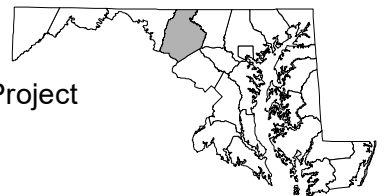
City of Frederick Valley Street Playground Renovation

Frederick County, Maryland

Division of Parks and Recreation



FY'25 Annual Program Development Project



March 12, 2025
Frederick County GIS



0 250 500 1,000
Feet

Projection: NAD 1983 State Plane Maryland FIPS 1900 Feet

While efforts have been made to ensure the accuracy of this map, Frederick County accepts no liability or responsibility for errors, omissions, or positional inaccuracies in the content of this map. Reliance on this map is at the risk of the user. This map is for illustration purposes only and should not be used for surveying, engineering, or site-specific analysis.

MAP00131



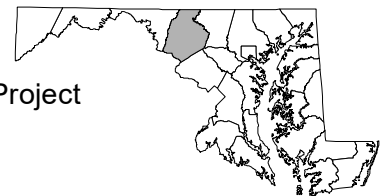
City of Frederick Westside Regional Park Little League Baseball Field

Frederick County, Maryland

Division of Parks and Recreation



FY'25 Annual Program Development Project



March 12, 2025
Frederick County GIS

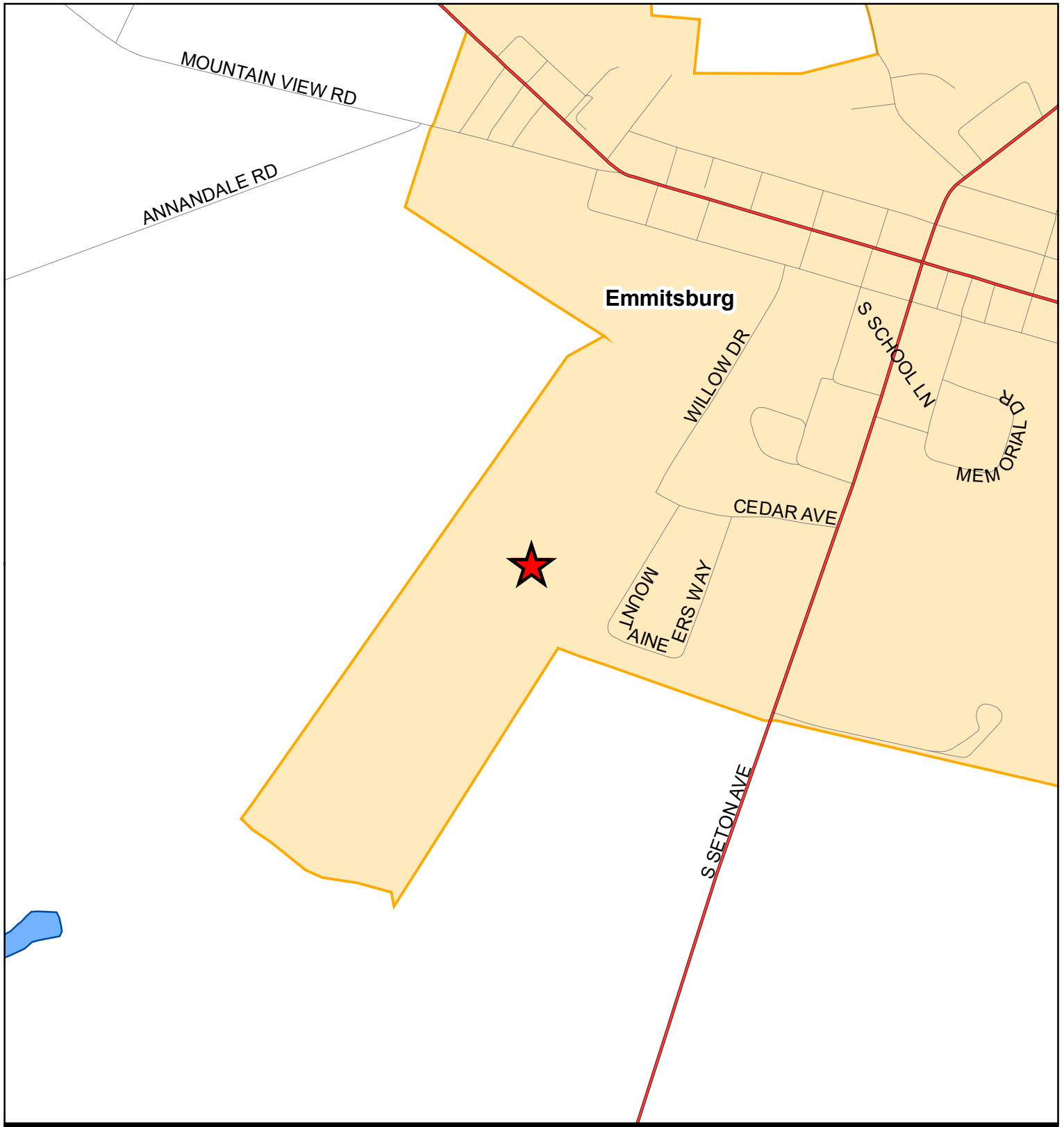


0 250 500 1,000
Feet

Projection: NAD 1983 State Plane Maryland FIPS 1900 Feet

While efforts have been made to ensure the accuracy of this map, Frederick County accepts no liability or responsibility for errors, omissions, or positional inaccuracies in the content of this map. Reliance on this map is at the risk of the user. This map is for illustration purposes only and should not be used for surveying, engineering, or site-specific analysis.

MAP00131



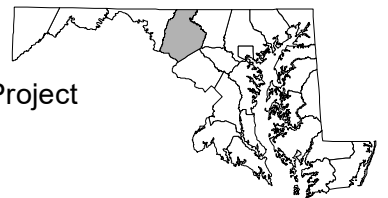
Emmitsburg Community Park Improvements

Frederick County, Maryland

Division of Parks and Recreation



FY'25 Annual Program Development Project



June 18, 2024
Frederick County GIS

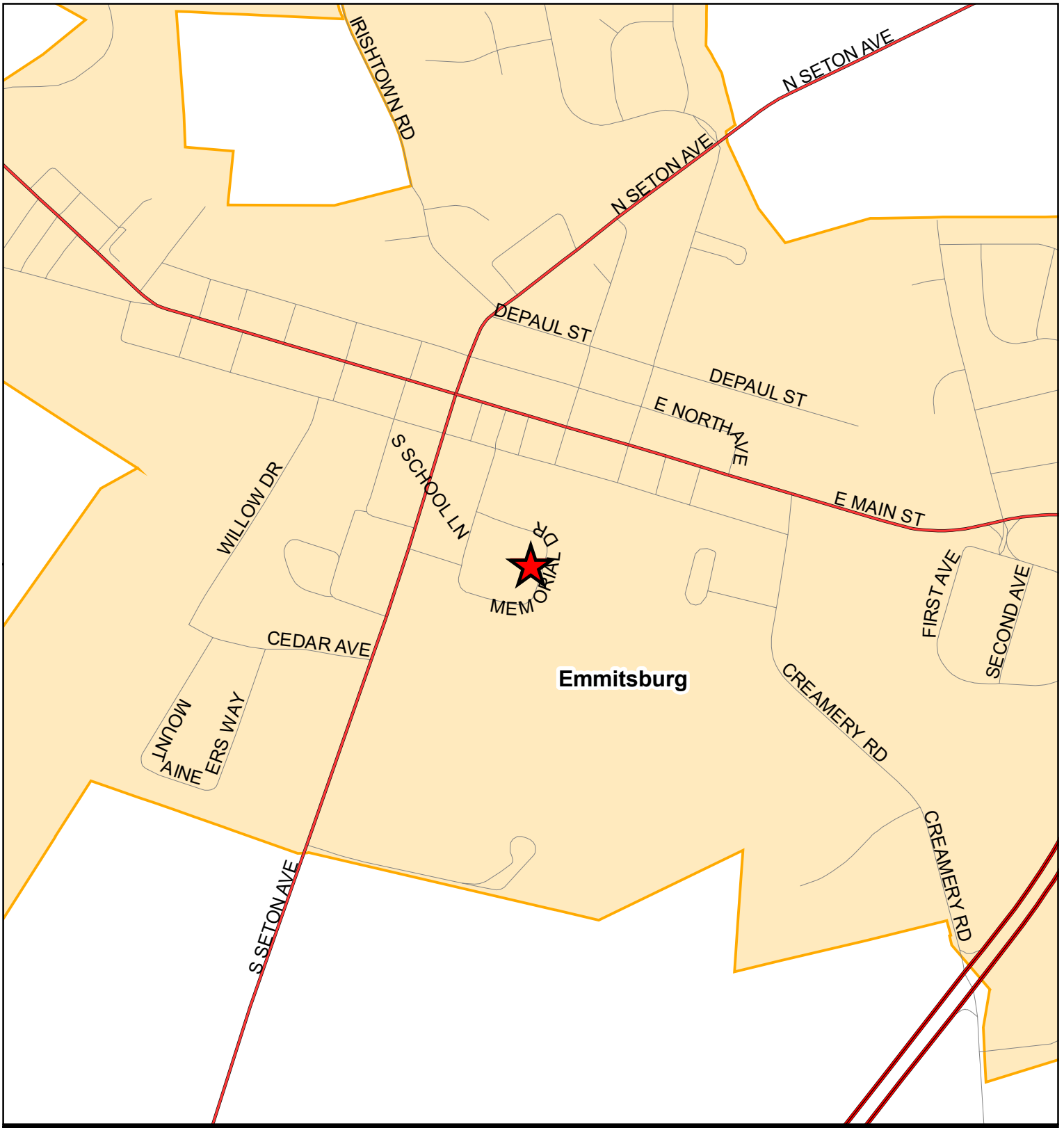


0 250 500 1,000
Feet

Projection: NAD 1983 State Plane Maryland FIPS 1900 Feet

While efforts have been made to ensure the accuracy of this map, Frederick County accepts no liability or responsibility for errors, omissions, or positional inaccuracies in the content of this map. Reliance on this map is at the risk of the user. This map is for illustration purposes only and should not be used for surveying, engineering, or site-specific analysis.

MAP00131



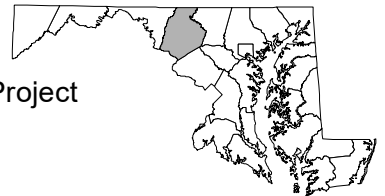
Emmitsburg Memorial Park Improvements

Frederick County, Maryland

Division of Parks and Recreation



FY'25 Annual Program Development Project



June 18, 2024
Frederick County GIS

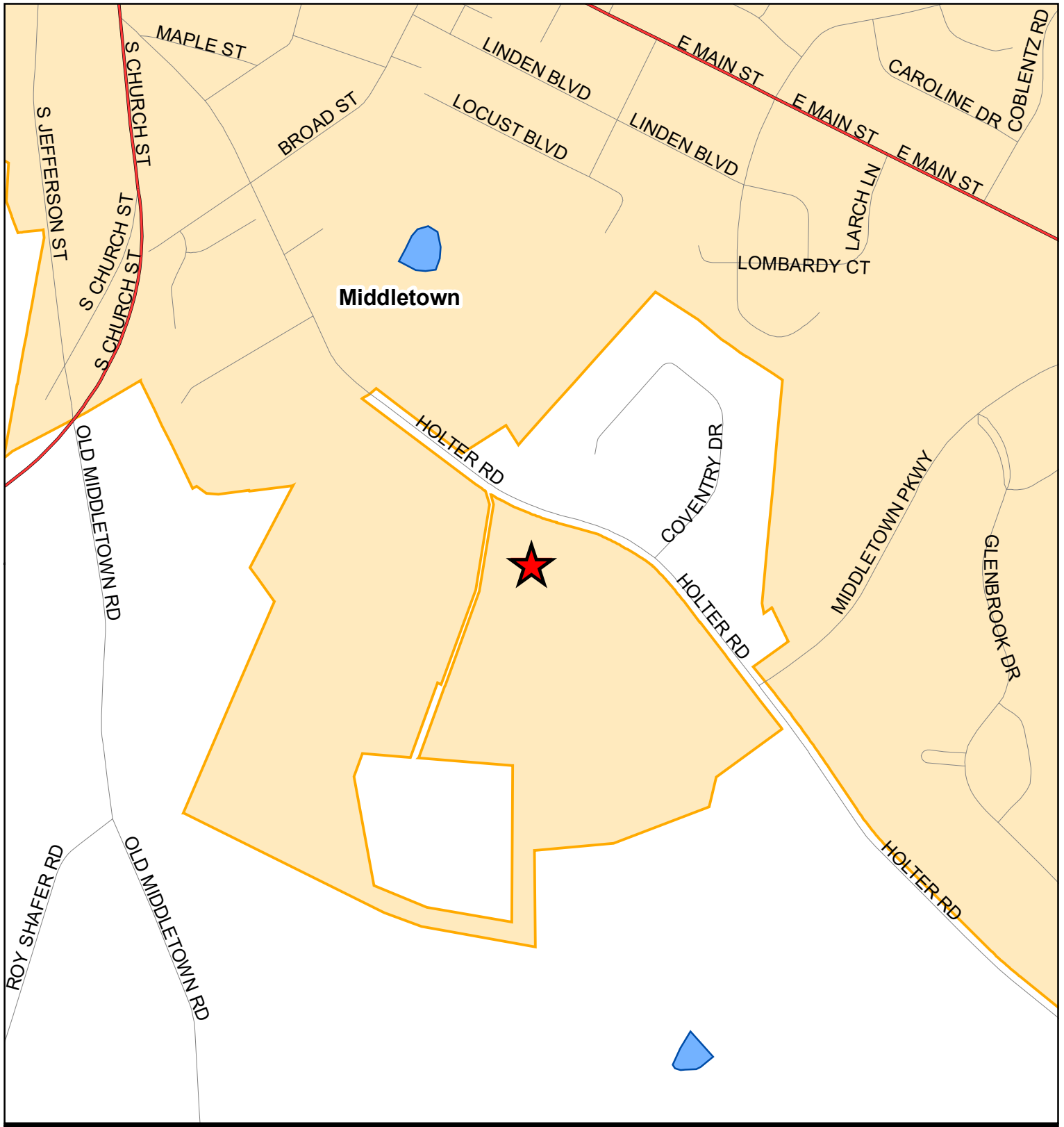


0 250 500 1,000
Feet

Projection: NAD 1983 State Plane Maryland FIPS 1900 Feet

While efforts have been made to ensure the accuracy of this map, Frederick County accepts no liability or responsibility for errors, omissions, or positional inaccuracies in the content of this map. Reliance on this map is at the risk of the user. This map is for illustration purposes only and should not be used for surveying, engineering, or site-specific analysis.

MAP00131



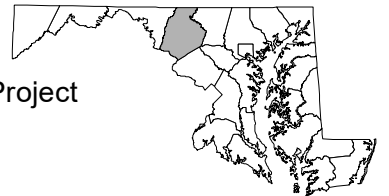
Middletown Remsberg Park

Frederick County, Maryland

Division of Parks and Recreation



FY'25 Annual Program Development Project



January 23, 2025
Frederick County GIS

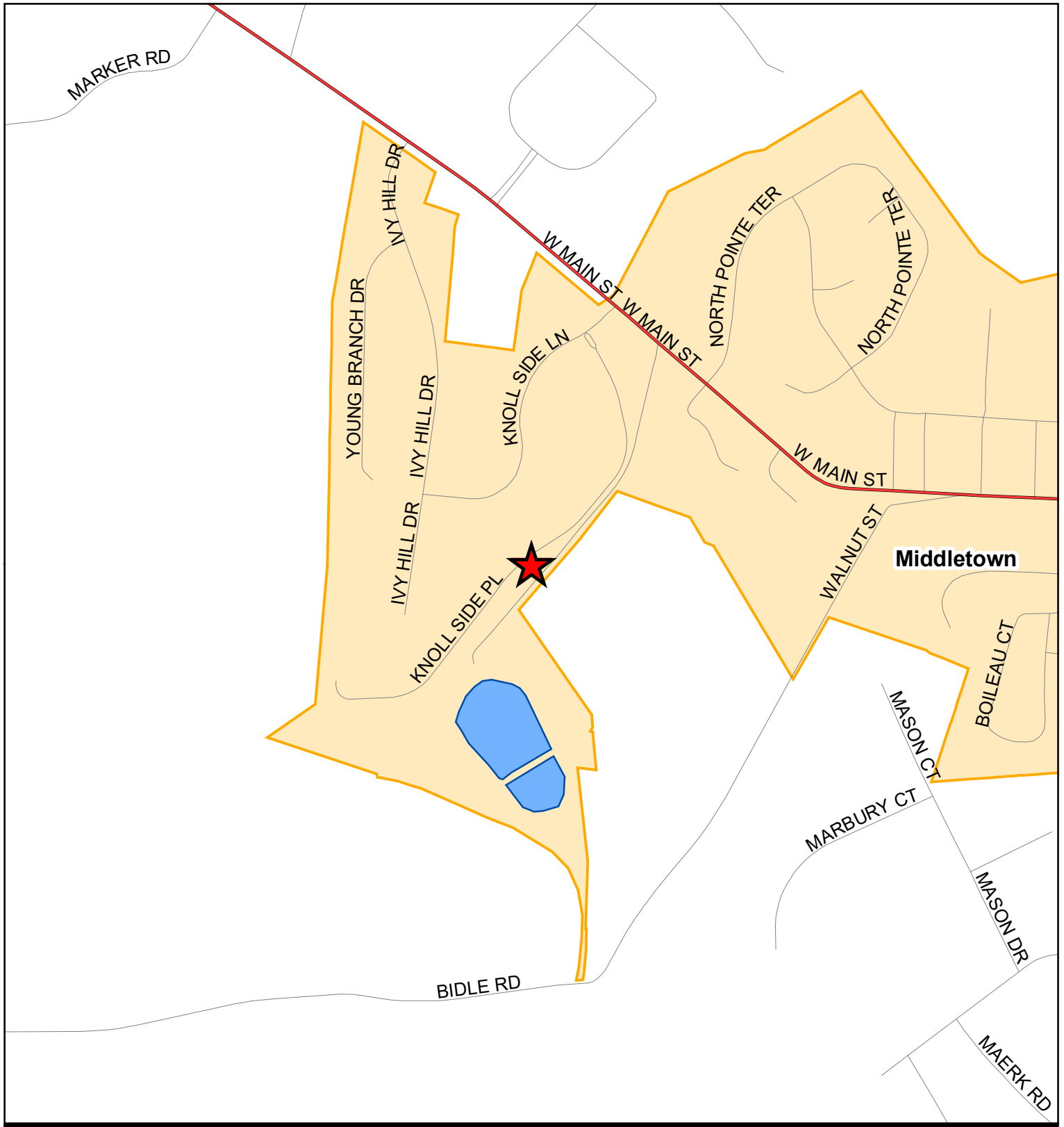


0 250 500 1,000
Feet

Projection: NAD 1983 State Plane Maryland FIPS 1900 Feet

While efforts have been made to ensure the accuracy of this map, Frederick County accepts no liability or responsibility for errors, omissions, or positional inaccuracies in the content of this map. Reliance on this map is at the risk of the user. This map is for illustration purposes only and should not be used for surveying, engineering, or site-specific analysis.

MAP00131



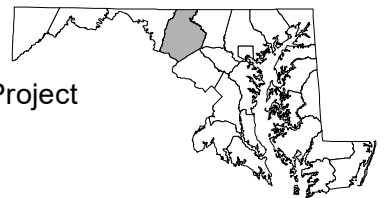
Middletown Wiles Branch Park

Frederick County, Maryland

Division of Parks and Recreation



FY'25 Annual Program Development Project



June 20, 2024
Frederick County GIS

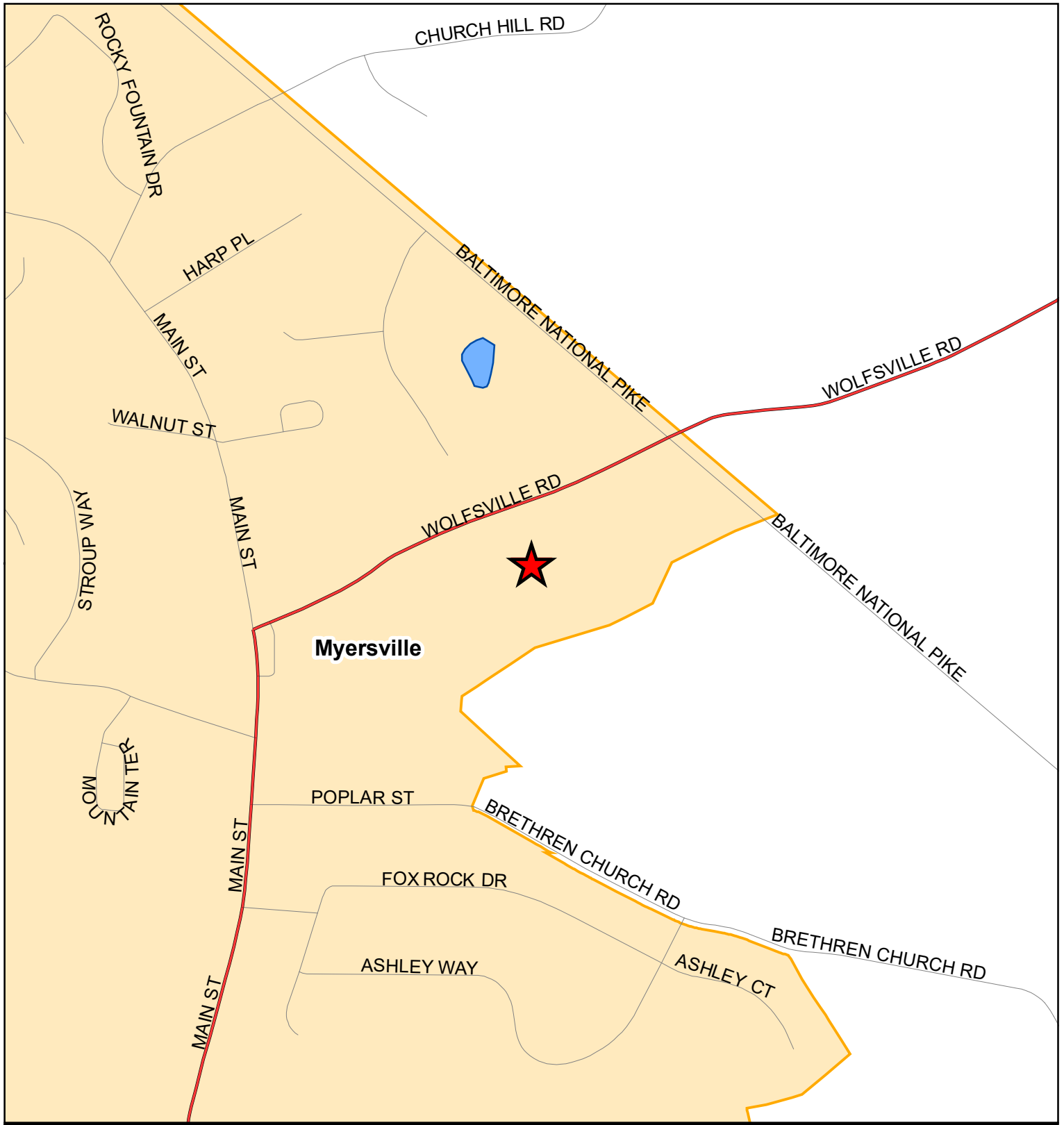


0 250 500 1,000 Feet

Projection: NAD 1983 State Plane Maryland FIPS 1900 Feet

While efforts have been made to ensure the accuracy of this map, Frederick County accepts no liability or responsibility for errors, omissions, or positional inaccuracies in the content of this map. Reliance on this map is at the risk of the user. This map is for illustration purposes only and should not be used for surveying, engineering, or site-specific analysis.

MAP00131



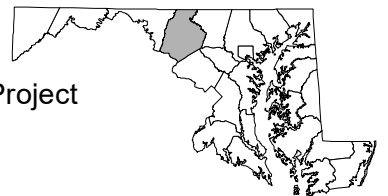
Myersville Doubs Meadow Park Waterline

Frederick County, Maryland

Division of Parks and Recreation



FY'25 Annual Program Development Project



June 18, 2024
Frederick County GIS

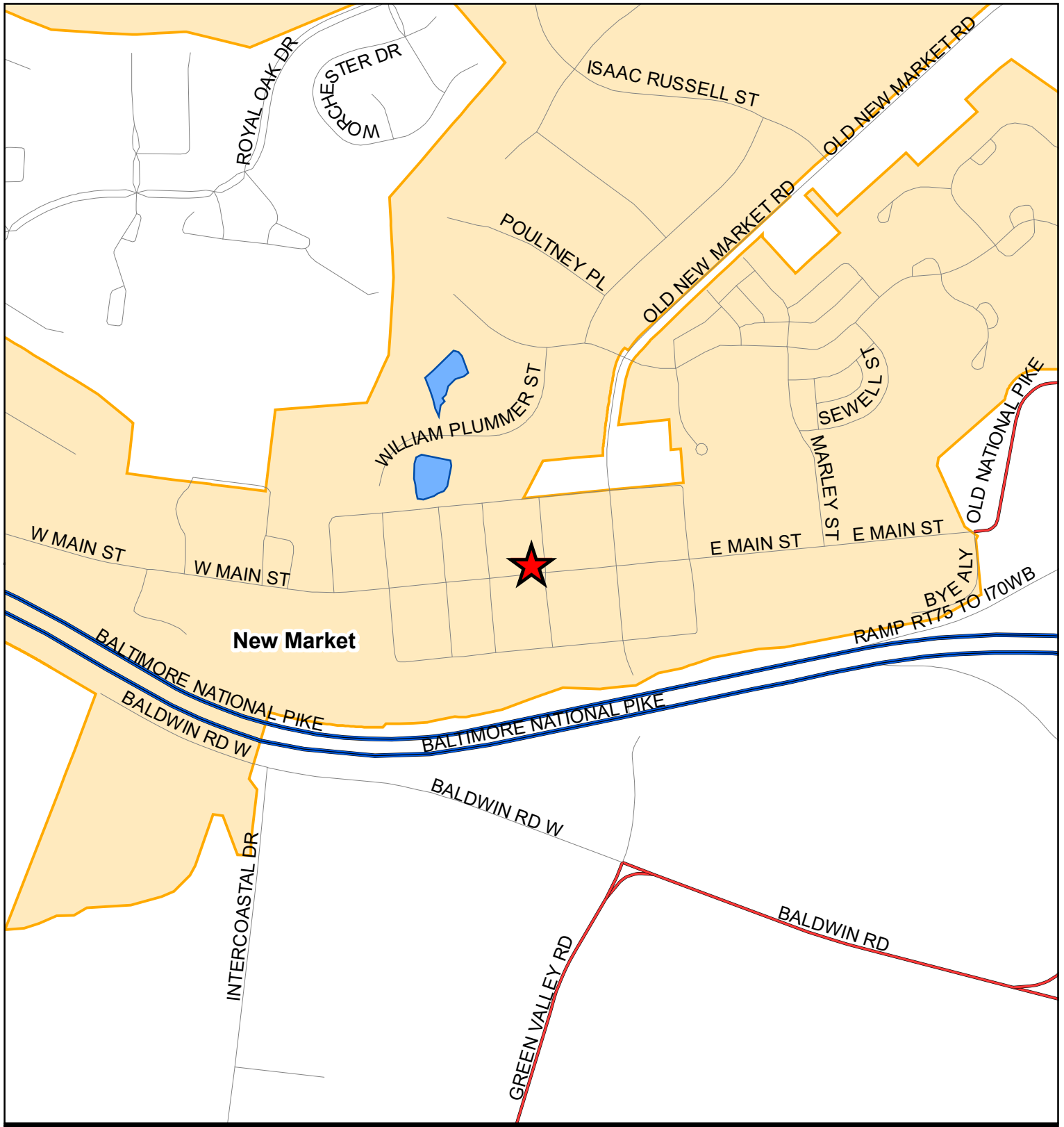


0 250 500 1,000
Feet

Projection: NAD 1983 State Plane Maryland FIPS 1900 Feet

While efforts have been made to ensure the accuracy of this map, Frederick County accepts no liability or responsibility for errors, omissions, or positional inaccuracies in the content of this map. Reliance on this map is at the risk of the user. This map is for illustration purposes only and should not be used for surveying, engineering, or site-specific analysis.

MAP00131



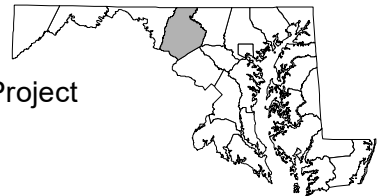
New Market Messenelle Park Beautification

Frederick County, Maryland

Division of Parks and Recreation



FY'25 Annual Program Development Project



June 18, 2024
Frederick County GIS

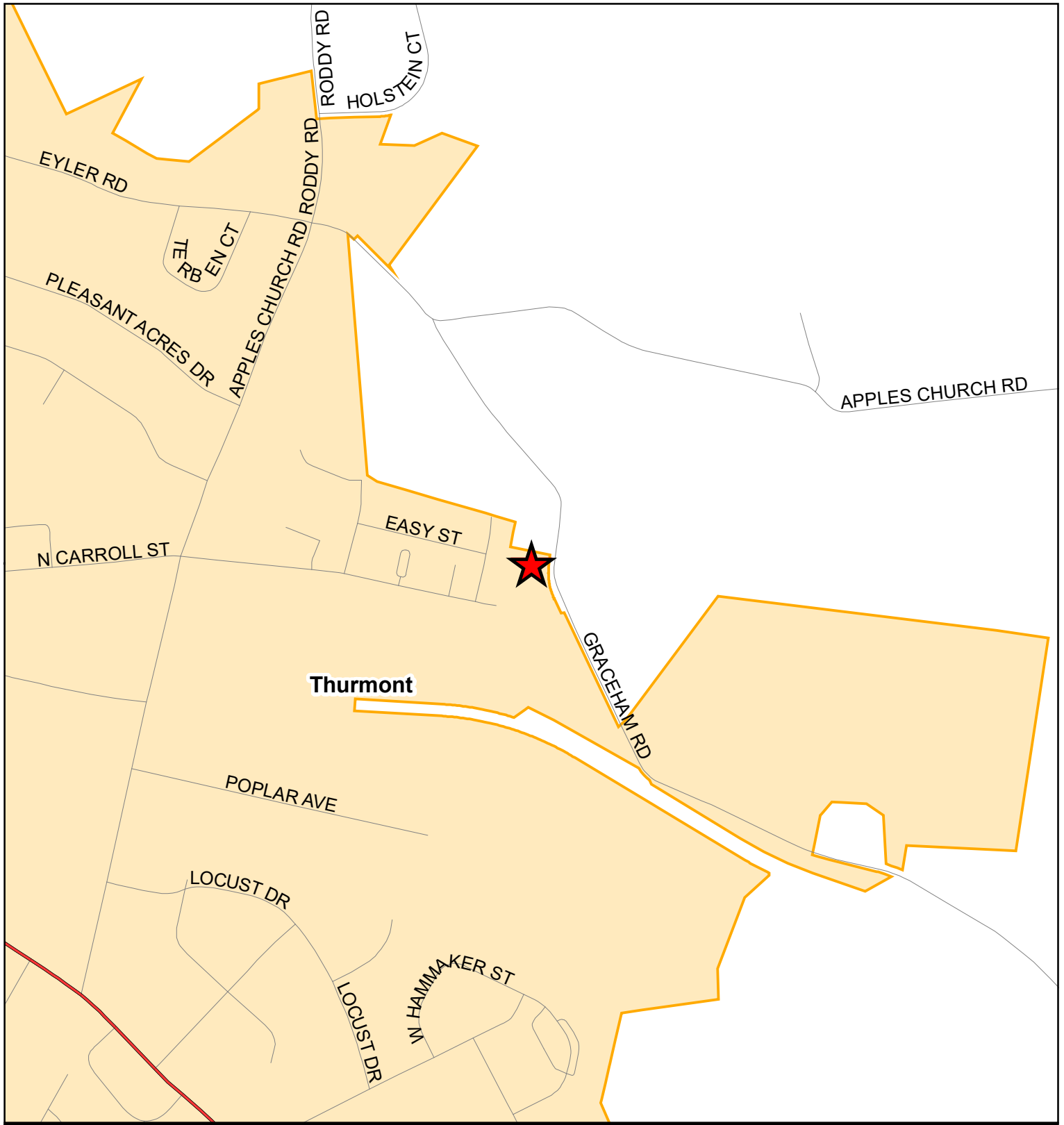


0 250 500 1,000 Feet

Projection: NAD 1983 State Plane Maryland FIPS 1900 Feet

While efforts have been made to ensure the accuracy of this map, Frederick County accepts no liability or responsibility for errors, omissions, or positional inaccuracies in the content of this map. Reliance on this map is at the risk of the user. This map is for illustration purposes only and should not be used for surveying, engineering, or site-specific analysis.

MAP00131



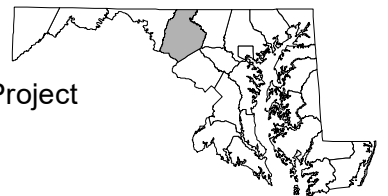
Thurmont Carroll Street Park Pavilion

Frederick County, Maryland

Division of Parks and Recreation



FY'25 Annual Program Development Project



June 18, 2024
Frederick County GIS



0 250 500 1,000
Feet

Projection: NAD 1983 State Plane Maryland FIPS 1900 Feet

While efforts have been made to ensure the accuracy of this map, Frederick County accepts no liability or responsibility for errors, omissions, or positional inaccuracies in the content of this map. Reliance on this map is at the risk of the user. This map is for illustration purposes only and should not be used for surveying, engineering, or site-specific analysis.

MAP00131



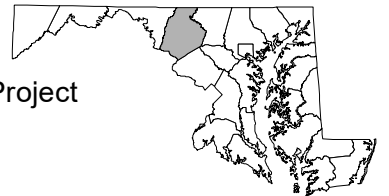
Thurmont East End Park Softball Field Scoreboard

Frederick County, Maryland

Division of Parks and Recreation



FY'25 Annual Program Development Project

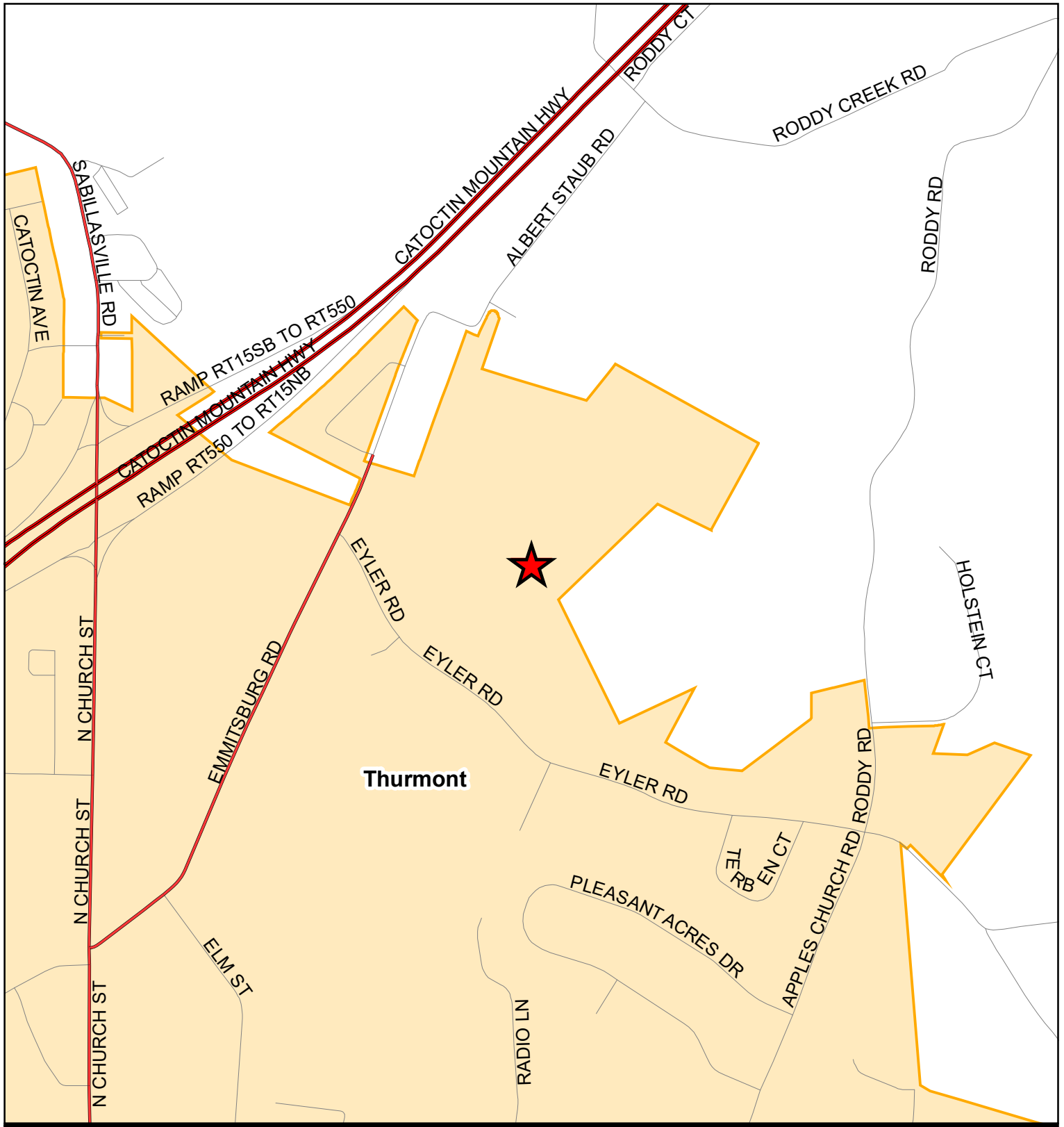


June 18, 2024
Frederick County GIS



0 250 500 1,000
Feet

Projection: NAD 1983 State Plane Maryland FIPS 1900 Feet
While efforts have been made to ensure the accuracy of this map, Frederick County accepts no liability or responsibility for errors, omissions, or positional inaccuracies in the content of this map. Reliance on this map is at the risk of the user. This map is for illustration purposes only and should not be used for surveying, engineering, or site-specific analysis.
MAP00131




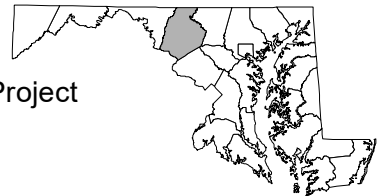
Thurmont Eyler Road Park Walkway Lighting

Frederick County, Maryland

Division of Parks and Recreation



FY'25 Annual Program Development Project



June 18, 2024
Frederick County GIS

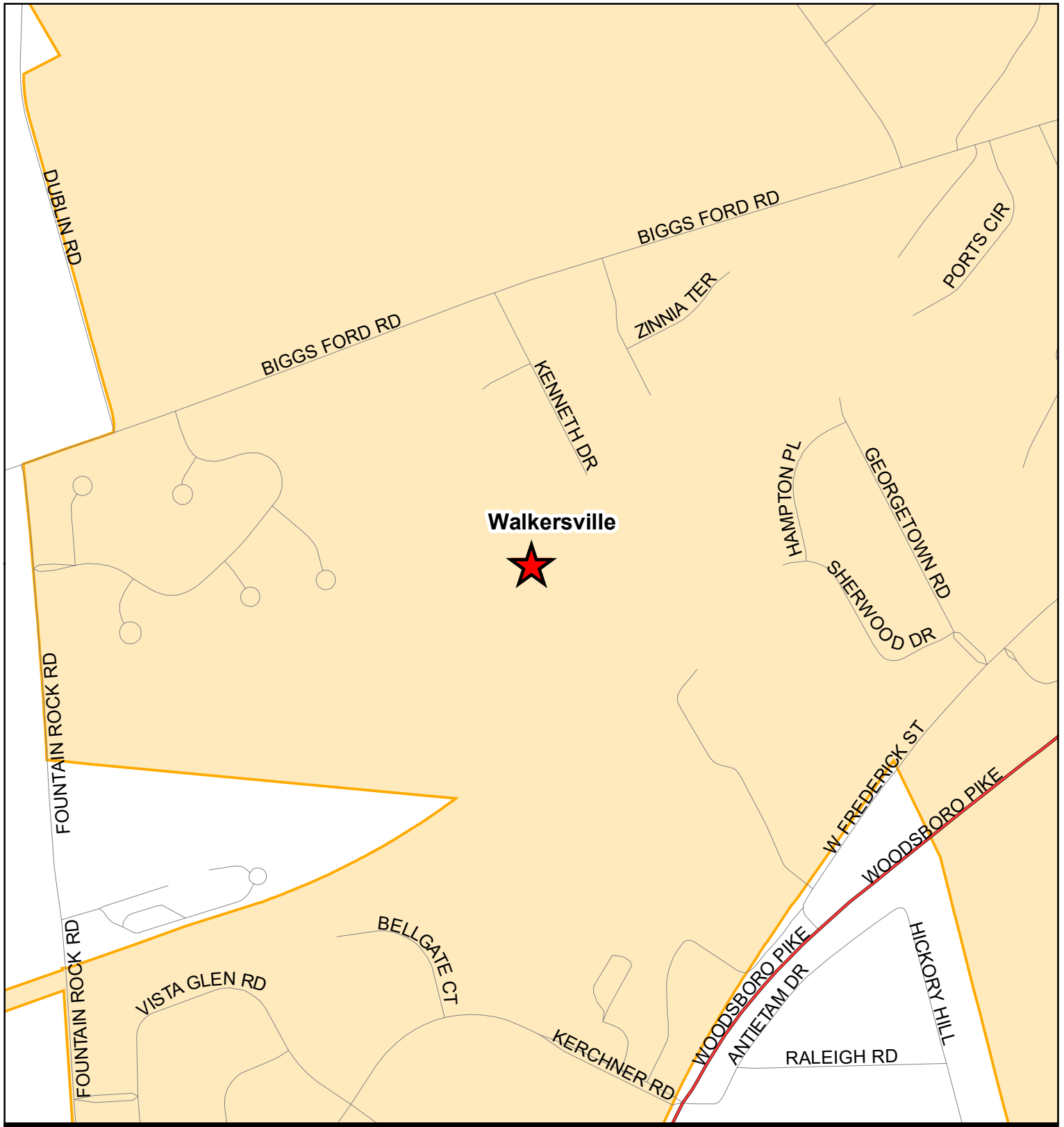


0 250 500 1,000
Feet

Projection: NAD 1983 State Plane Maryland FIPS 1900 Feet

While efforts have been made to ensure the accuracy of this map, Frederick County accepts no liability or responsibility for errors, omissions, or positional inaccuracies in the content of this map. Reliance on this map is at the risk of the user. This map is for illustration purposes only and should not be used for surveying, engineering, or site-specific analysis.

MAP00131



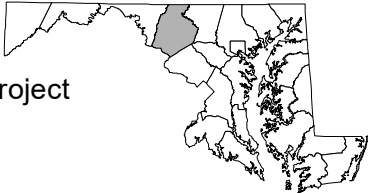
Walkersville Community Park Toddler Playground Update

Frederick County, Maryland

Division of Parks and Recreation



FY'25 Annual Program Development Project



June 20, 2024
Frederick County GIS



0 250 500 1,000
Feet

Projection: NAD 1983 State Plane Maryland FIPS 1900 Feet
While efforts have been made to ensure the accuracy of this map, Frederick County accepts no liability or responsibility for errors, omissions, or positional inaccuracies in the content of this map. Reliance on this map is at the risk of the user. This map is for illustration purposes only and should not be used for surveying, engineering, or site-specific analysis.

MAP00131



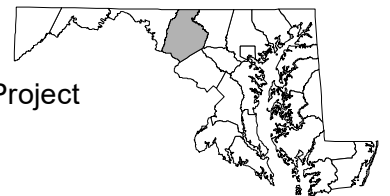
Woodsboro Community Center, Parking, and Green Space

Frederick County, Maryland

Division of Parks and Recreation



FY'25 Annual Program Development Project



November 26, 2024
Frederick County GIS



0 250 500 1,000
Feet

Projection: NAD 1983 State Plane Maryland FIPS 1900 Feet

While efforts have been made to ensure the accuracy of this map, Frederick County accepts no liability or responsibility for errors, omissions, or positional inaccuracies in the content of this map. Reliance on this map is at the risk of the user. This map is for illustration purposes only and should not be used for surveying, engineering, or site-specific analysis.

MAP00131