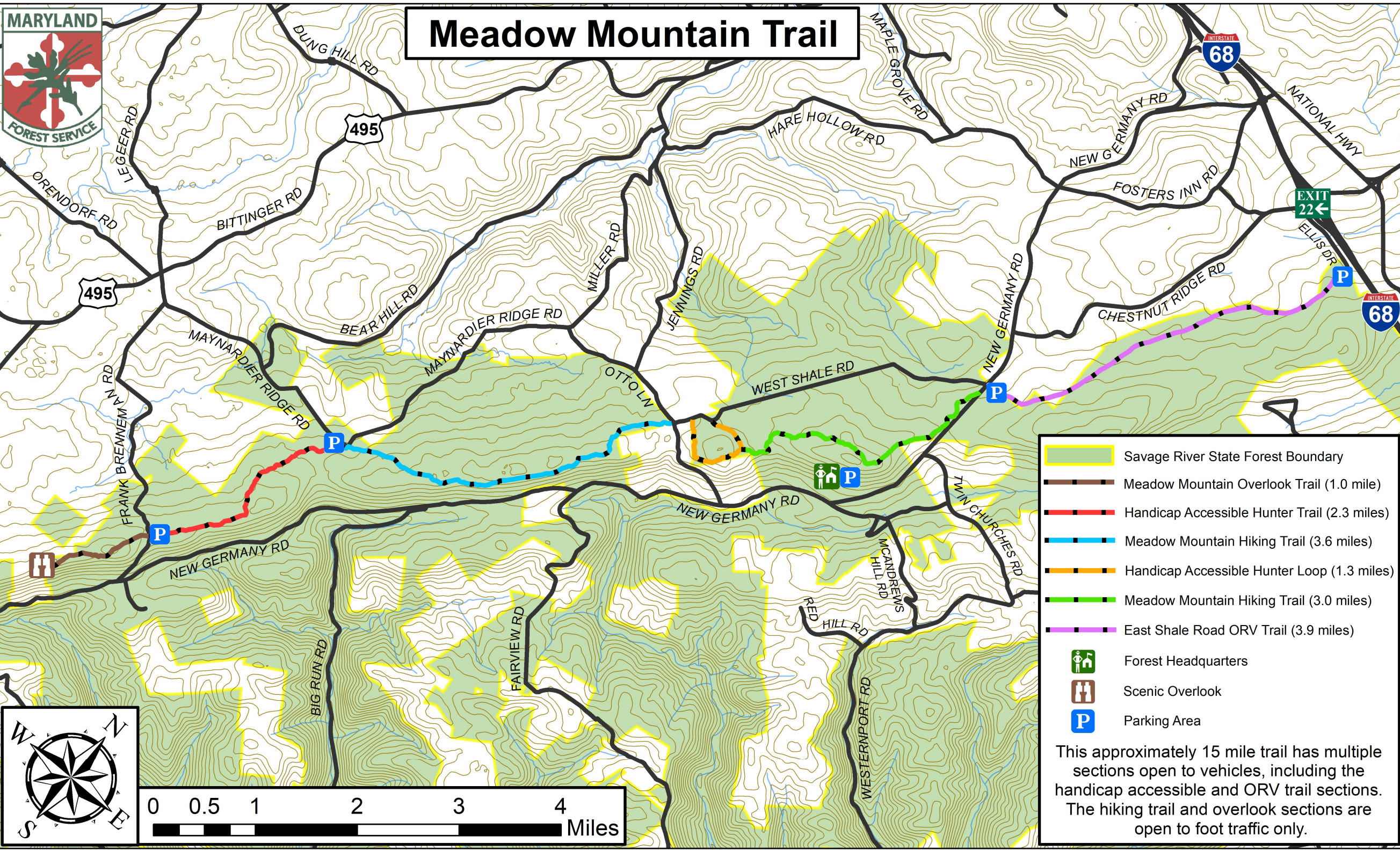






Meadow Mountain Trail



-  Savage River State Forest Boundary
-  Meadow Mountain Overlook Trail (1.0 mile)
-  Handicap Accessible Hunter Trail (2.3 miles)
-  Meadow Mountain Hiking Trail (3.6 miles)
-  Handicap Accessible Hunter Loop (1.3 miles)
-  Meadow Mountain Hiking Trail (3.0 miles)
-  East Shale Road ORV Trail (3.9 miles)
-  Forest Headquarters
-  Scenic Overlook
-  Parking Area

This approximately 15 mile trail has multiple sections open to vehicles, including the handicap accessible and ORV trail sections. The hiking trail and overlook sections are open to foot traffic only.

