

Public Notice
Maryland Department of Natural Resources
Fishing and Boating Services
Application for Shellfish Aquaculture Leases – Robert Lance Lumpkins and Robert M. Lumpkins

The Secretary of Maryland Department of Natural Resources (DNR), pursuant to Natural Resources Article, §4-11A-09(g), Annotated Code of Maryland, is giving notice of applications for four shellfish aquaculture submerged land leases by Robert Lance Lumpkins and Robert M. Lumpkins in Carthagen Creek, St. Mary's County, Maryland. The first proposed area, located on the eastern side of the creek north of Dennis Point and due east of Buzzard Point, contains 2.3 acres, more or less, and is enclosed by a line beginning at corner 1, at or near Lat. 38° 9' 30.3" N., Long. 76° 28' 16.3" W., then running 347° 1' (True), approximately 61 meters to corner 2, at or near Lat. 38° 9' 32.3" N., Long. 76° 28' 16.9" W., then running 7° 31' (True), approximately 118 meters to corner 3, at or near Lat. 38° 9' 36.1" N., Long. 76° 28' 16.3" W., then running 23° 42' (True), approximately 56 meters to corner 4, at or near Lat. 38° 9' 37.8" N., Long. 76° 28' 15.4" W., then running 126° 53' (True), approximately 34 meters to corner 5, at or near Lat. 38° 9' 37.1" N., Long. 76° 28' 14.2" W., then running 188° 20' (True), approximately 145 meters to corner 6, at or near Lat. 38° 9' 32.5" N., Long. 76° 28' 15.1" W., then running 155° 60' (True), approximately 54 meters to corner 7, at or near Lat. 38° 9' 30.9" N., Long. 76° 28' 14.2" W., then running 253° 1' (True), approximately 54 meters to the point of beginning.

The second proposed area, located on the western side of the creek opposite Dennis Point, contains 2.4 acres more or less and is enclosed by a line beginning at corner 1, at or near Lat. 38° 9' 20.3" N., Long. 76° 28' 15.1" W., then running 311° 36' (True), approximately 120 meters to corner 2, at or near Lat. 38° 9' 22.9" N., Long. 76° 28' 18.9" W., then running 353° 7' (True), approximately 66 meters to corner 3, at or near Lat. 38° 9' 25.0" N., Long. 76° 28' 19.2" W., then running 56° 58' (True), approximately 44 meters to corner 4, at or near Lat. 38° 9' 25.8" N., Long. 76° 28' 17.7" W., then running 147° 0' (True), approximately 165 meters to corner 5, at or near Lat. 38° 9' 21.3" N., Long. 76° 28' 14.0" W., then running 221° 59' (True), approximately 40 meters to the point of beginning.

The third proposed area, located on the eastern side of the creek just south of Dennis Point, contains 4.0 acres more or less and is enclosed by a line beginning at corner 1, at or near Lat. 38° 9' 14.7" N., Long. 76° 28' 8.2" W., then running 322° 34' (True), approximately 58 meters to corner 2, at or near Lat. 38° 9' 16.2" N., Long. 76° 28' 9.7" W., then running 12° 48' (True), approximately 191 meters to corner 3, at or near Lat. 38° 9' 22.3" N., Long. 76° 28' 8.1" W., then running 62° 51' (True), approximately 58 meters to corner 4, at or near Lat. 38° 9' 23.2" N., Long. 76° 28' 5.9" W., then running 193° 37' (True), approximately 42 meters to corner 5, at or near Lat. 38° 9' 21.8" N., Long. 76° 28' 6.3" W., then running 166° 25' (True), approximately 123 meters to corner 6, at or near Lat. 38° 9' 17.9" N., Long. 76° 28' 5.1" W., then running 217° 13' (True), approximately 123 meters to the point of beginning.

The fourth proposed area, located on the western side of the creek opposite Josh Point and adjacent to another shellfish aquaculture lease, SM 786, held by one of the applicants, contains 1.6 acres more or less and is enclosed by a line beginning at corner 1, at or near Lat. 38° 9' 8.6" N., Long. 76° 28' 18.9" W., then running 271° 5' (True), approximately 51 meters to corner 2, at or near Lat. 38° 9' 8.6" N., Long. 76° 28' 21.0" W., then running 22° 49' (True), approximately 80 meters to corner 3, at or near Lat. 38° 9' 11.1" N., Long. 76° 28' 19.8" W., then running 2° 31' (True), approximately 93 meters to corner 4, at or near Lat. 38° 9' 14.1" N., Long. 76° 28' 19.7" W., then running 149° 20' (True), approximately 83 meters to corner 5, at or near Lat. 38° 9' 11.8" N., Long. 76° 28' 17.9" W., then running 151° 24' (True), approximately 17 meters to corner 6, at or near Lat. 38° 9' 11.3" N., Long. 76° 28' 17.6" W., then running 201° 11' (True), approximately 87 meters to the point of beginning.

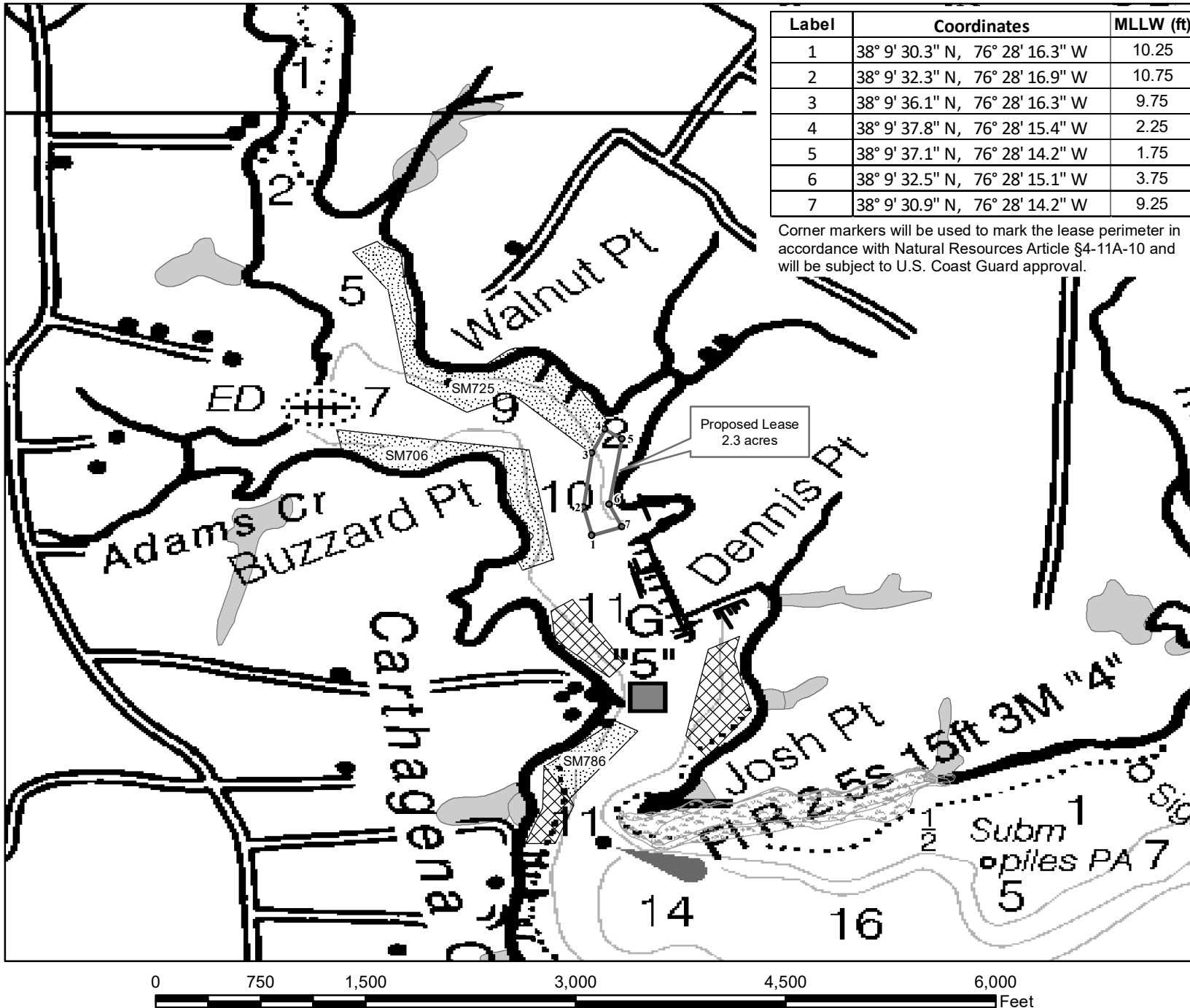
The applicants propose to deposit oyster shell and spat-on-shell as needed within each of the given areas to a maximum depth of three inches for the purpose of culturing Eastern Oyster (*Crassostrea virginica*), and to harvest using methods approved by the Department. A map of each of the proposed leases is available on the Fishing and Boating Services Public Notice web page, http://dnr.maryland.gov/Fisheries/Pages/Pub_Notices.aspx

The Department will hold a public informational meeting upon written request from a member of the public. In addition, any person who has a specific right, duty, privilege, or interest that is different from that held by the general public and may be adversely affected by one or more of the proposed leases may file a Petition of Protest with the Department. Petitions that meet the requirements of Natural Resources Article §4-11A-09(g) shall be forwarded to the Office of Administrative Hearings for adjudication. Comments, written requests for public informational meetings, and/or Petitions of Protest must be received by the Department of Natural Resources Aquaculture and Industry Enhancement Division 580 Taylor Avenue E-4 Annapolis, MD 21401 by September 3, 2019. For questions about the project or the public notice please contact Rebecca Thur at the DNR Aquaculture and Industry Enhancement Division at rebecca.thur@maryland.gov or 410-260-8252.









Jeannie Haddaway-Riccio, Secretary
Maryland Department of Natural Resources

Proposed Shellfish Submerged Land Lease NAV Chart Map

Robert L. Lumpkins & Robert M. Lumpkins #441 - Carthagea Creek, St. Mary's County Maryland



Lease Area shown over NOAA Raster Navigational Charts.

-  Proposed Lease
-  Land-Based-Sanctuaries and Refuges (state, federal, private, etc)
-  Submerged Aquatic Vegetation (VIMS)
-  Structures (Piers, Marinas, etc)
-  Wetlands of Special State Concern (MD-DNR)
-  Active Shellfish Lease
-  Proposed Shellfish Lease
-  Tidal Wetlands (NWI Wetlands) (excludes E1 type)



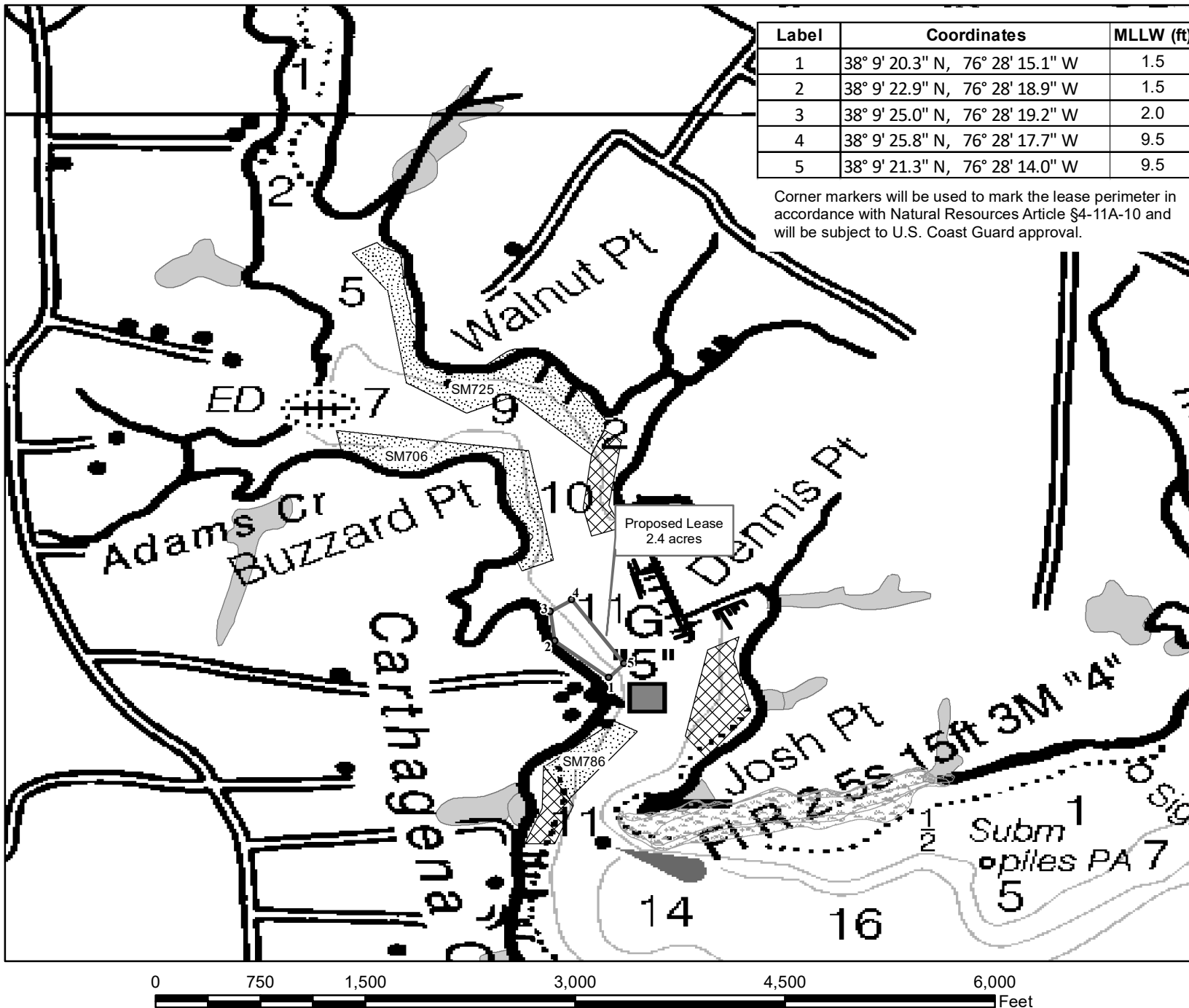
Larry Hogan
Governor
Boyd K. Rutherford
Lt. Governor
Jeannie Haddaway-Riccio
Secretary



Maryland Department of Natural Resources
Center for Geospatial Products and Services
580 Taylor Ave. E-2 Annapolis, MD 21401
410-260-8985 or 1-877-620-8DNR x8985
dnr.maryland.gov
DNR June 2019

Proposed Shellfish Submerged Land Lease NAV Chart Map

Robert L. Lumpkins & Robert M. Lumpkins #442 - Carthagena Creek, St. Mary's County Maryland



Lease Area shown over NOAA Raster Navigational Charts.


- Proposed Lease
- Land-Based-Sanctuaries and Refuges (state, federal, private, etc)
- Submerged Aquatic Vegetation (VIMS)
- Structures (Piers, Marinas, etc)
- Wetlands of Special State Concern (MD-DNR)
- Active Shellfish Lease
- Proposed Shellfish Lease
- Tidal Wetlands (NWI Wetlands) (excludes E1 type)



Larry Hogan
Governor
Boyd K. Rutherford
Lt. Governor
Jeannie Haddaway-Riccio
Secretary

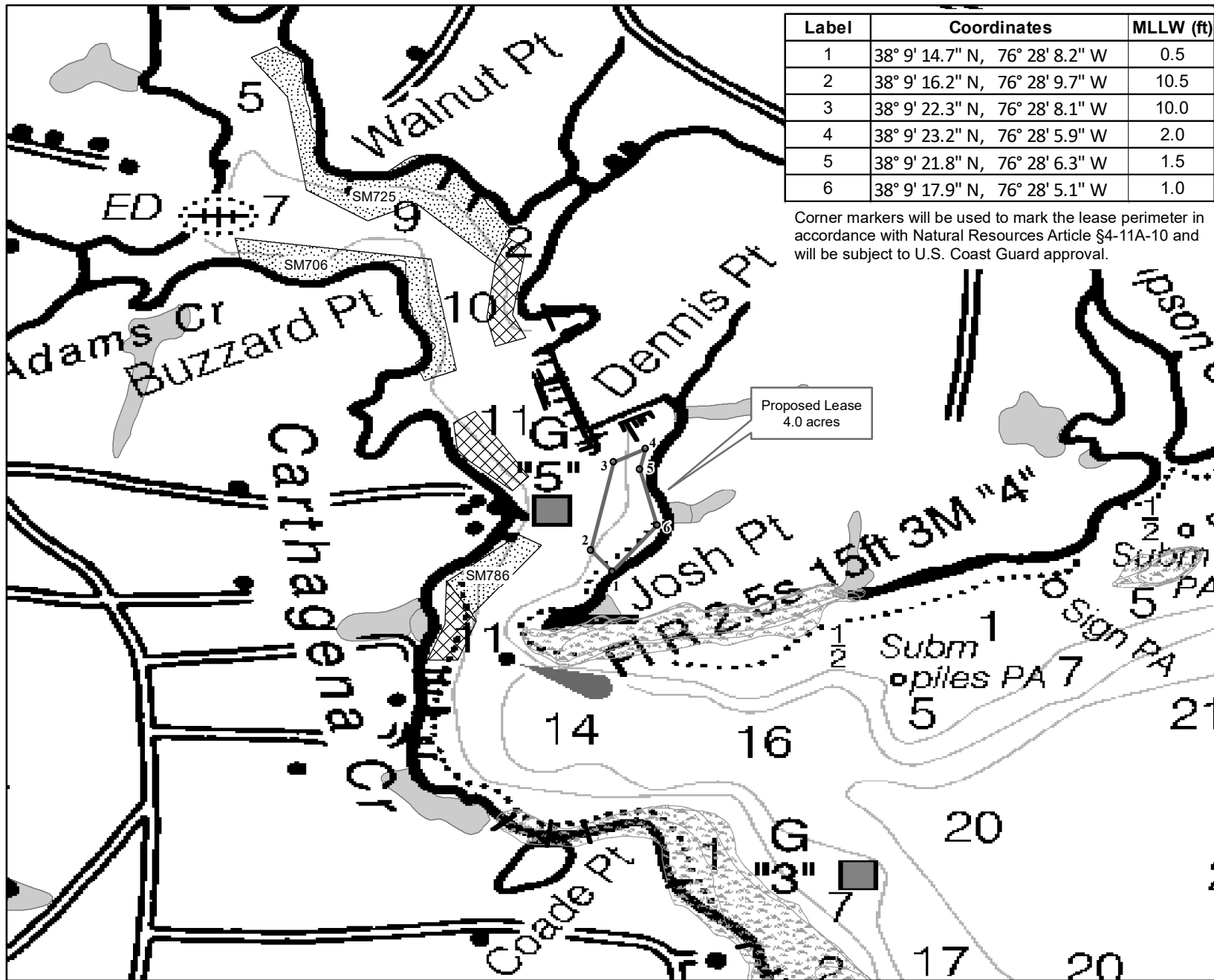


Maryland Department of Natural Resources
Center for Geospatial Products and Services
580 Taylor Ave. E-2 Annapolis, MD 21401
410-260-8985 or 1-877-620-8DNR x8985
dnr.maryland.gov
DNR June 2019



Proposed Shellfish Submerged Land Lease NAV Chart Map

Robert L. Lumpkins & Robert M. Lumpkins #443 - Carthagen Creek, St. Mary's County Maryland



Label	Coordinates	MLLW (ft)
1	38° 9' 14.7" N, 76° 28' 8.2" W	0.5
2	38° 9' 16.2" N, 76° 28' 9.7" W	10.5
3	38° 9' 22.3" N, 76° 28' 8.1" W	10.0
4	38° 9' 23.2" N, 76° 28' 5.9" W	2.0
5	38° 9' 21.8" N, 76° 28' 6.3" W	1.5
6	38° 9' 17.9" N, 76° 28' 5.1" W	1.0

Corner markers will be used to mark the lease perimeter in accordance with Natural Resources Article §4-11A-10 and will be subject to U.S. Coast Guard approval.

Lease Area shown over NOAA Raster Navigational Charts.


- Proposed Lease
- Land-Based-Sanctuaries and Refuges (state, federal, private, etc)
- Submerged Aquatic Vegetation (VIMS)
- Structures (Piers, Marinas, etc)
- Wetlands of Special State Concern (MD-DNR)
- Active Shellfish Lease
- Proposed Shellfish Lease
- Tidal Wetlands (NWI Wetlands) (excludes E1 type)



Larry Hogan
Governor
Boyd K. Rutherford
Lt. Governor
Jeannie Haddaway-Riccio
Secretary

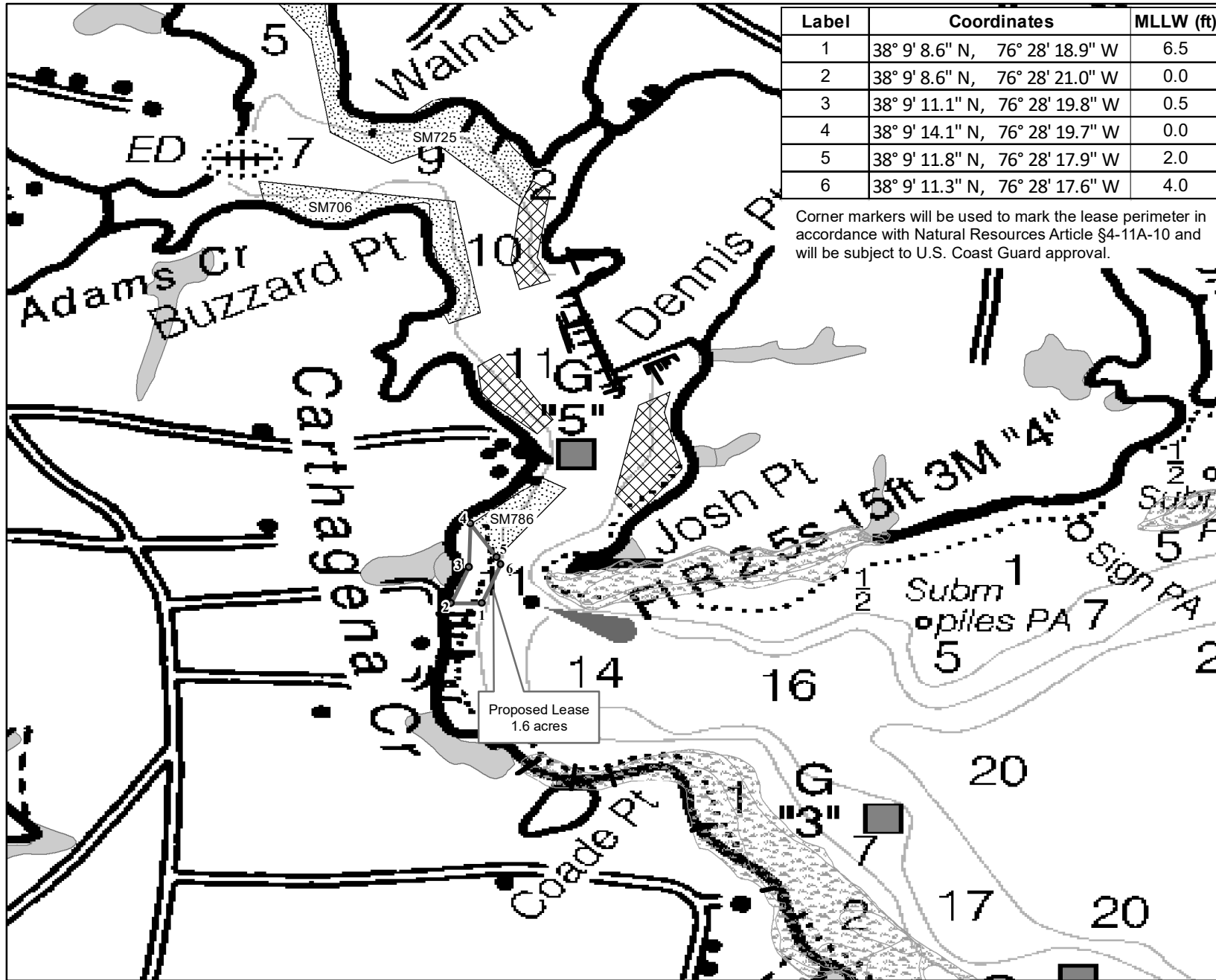


Maryland Department of Natural Resources
Center for Geospatial Products and Services
580 Taylor Ave. E-2 Annapolis, MD 21401
410-260-8985 or 1-877-620-8DNR x8985
dnr.maryland.gov
DNR June 2019



Proposed Shellfish Submerged Land Lease NAV Chart Map

Robert L. Lumpkins & Robert M. Lumpkins #444 - Carthagena Creek, St. Mary's County Maryland



Label	Coordinates	MLLW (ft)
1	38° 9' 8.6" N, 76° 28' 18.9" W	6.5
2	38° 9' 8.6" N, 76° 28' 21.0" W	0.0
3	38° 9' 11.1" N, 76° 28' 19.8" W	0.5
4	38° 9' 14.1" N, 76° 28' 19.7" W	0.0
5	38° 9' 11.8" N, 76° 28' 17.9" W	2.0
6	38° 9' 11.3" N, 76° 28' 17.6" W	4.0

Corner markers will be used to mark the lease perimeter in accordance with Natural Resources Article §4-11A-10 and will be subject to U.S. Coast Guard approval.

Lease Area shown over NOAA Raster Navigational Charts.

- Proposed Lease
- Land-Based-Sanctuaries and Refuges (state, federal, private, etc)
- Submerged Aquatic Vegetation (VIMS)
- Structures (Piers, Marinas, etc)
- Wetlands of Special State Concern (MD-DNR)
- Active Shellfish Lease
- Proposed Shellfish Lease
- Tidal Wetlands (NWI Wetlands) (excludes E1 type)



Larry Hogan
Governor
Boyd K. Rutherford
Lt. Governor
Jeannie Haddaway-Riccio
Secretary



Maryland Department of Natural Resources
Center for Geospatial Products and Services
580 Taylor Ave. E-2 Annapolis, MD 21401
410-260-8985 or 1-877-620-8DNR x8985
dnr.maryland.gov
DNR June 2019

