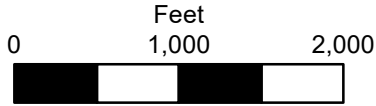
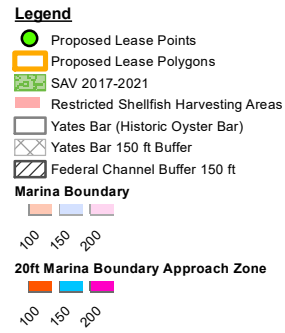


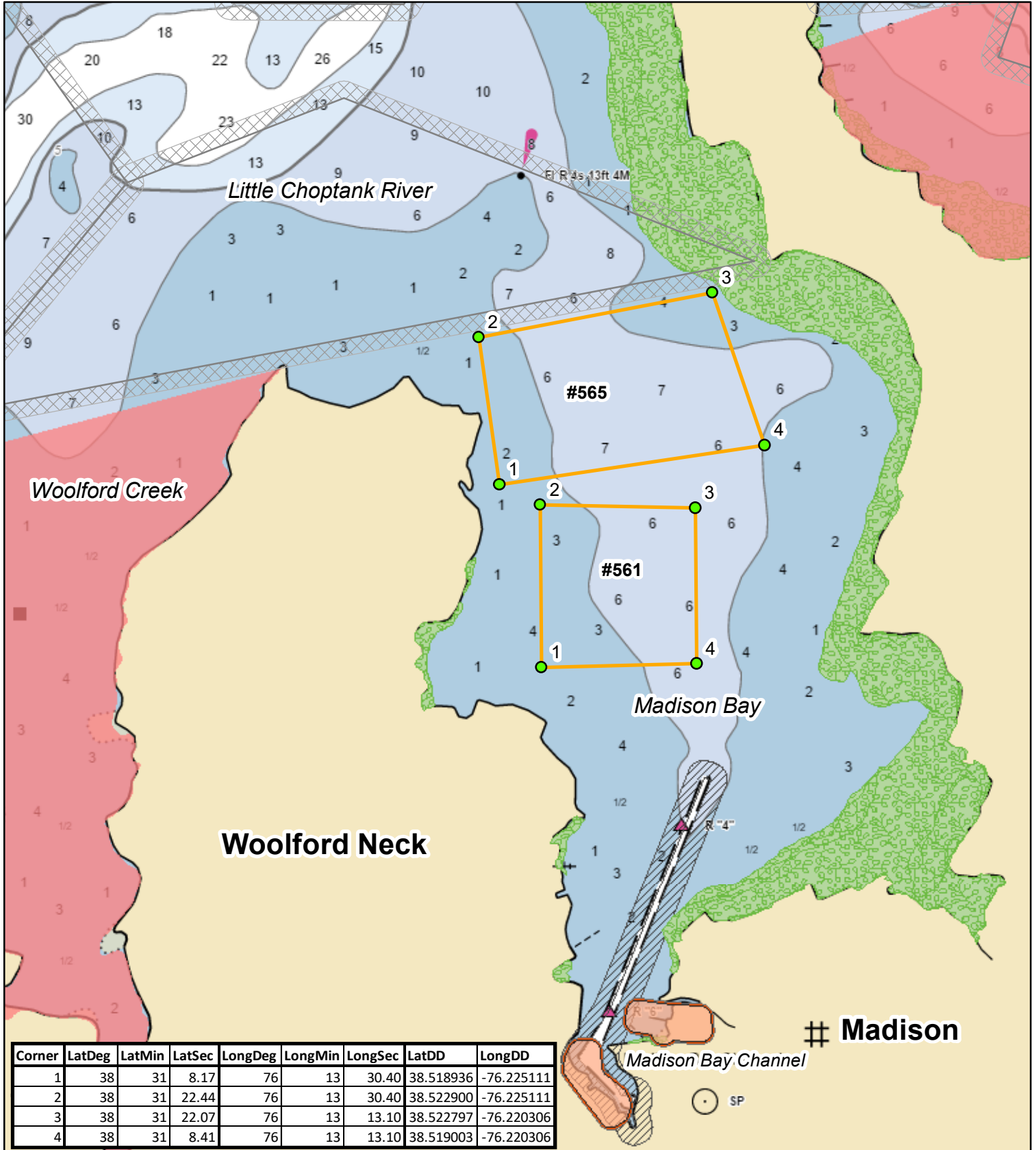
Proposed Shellfish Submerged Land Lease Horseman #561 Madison Bay, Dorchester County, MD



Aquaculture & Industry Enhancement Division
Map Created 10/11/2023
(1:14,000 scale)



Note: Sanctuary layer turned off for clarity. Proposed lease area located in the Little Choptank oyster sanctuary.



Corner	LatDeg	LatMin	LatSec	LongDeg	LongMin	LongSec	LatDD	LongDD
1	38	31	8.17	76	13	30.40	38.518936	-76.225111
2	38	31	22.44	76	13	30.40	38.522900	-76.225111
3	38	31	22.07	76	13	13.10	38.522797	-76.220306
4	38	31	8.41	76	13	13.10	38.519003	-76.220306