Map of Dans Mountain Wildlife Management Area

The map of Dans Mountain WMA is divided into four separate maps, numbered A, B, C, and D.

Section A

Section B

Section C

Section D

Dept. of Natural Resources
Wildlife & Heritage Service
Billmeyer WMA
11701 Mountain Rd., NE
Flintstone, MD 21530
301-478-2525

Map of Section A - Dans Mountain Wildlife Management Area

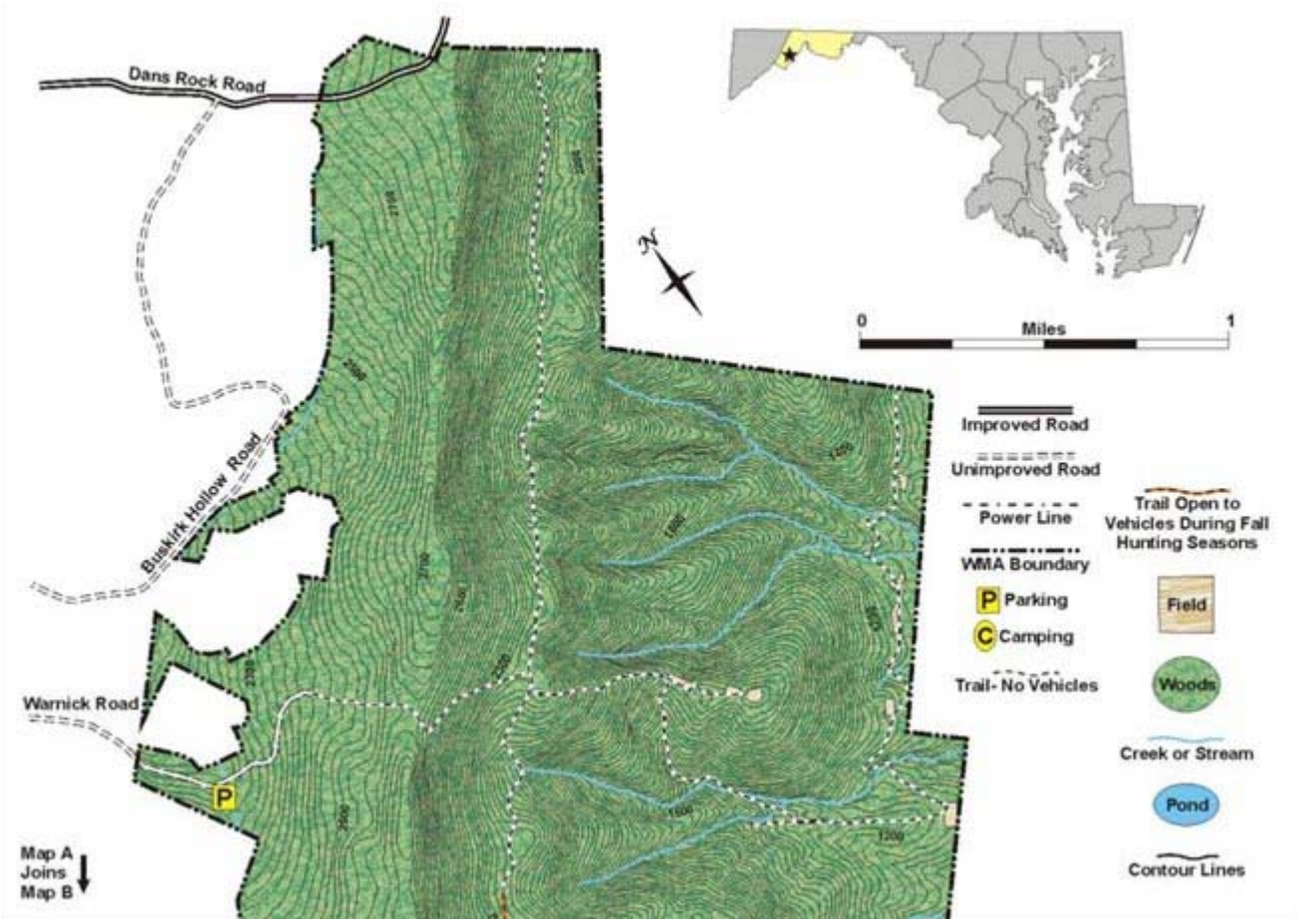

Dept. of Natural Resources
Wildlife & Heritage Service
Billmeyer WMA
11701 Mountain Rd., NE
Flintstone, MD 21530
301-478-2525

Map of Section B - Dans Mountain Wildlife Management Area

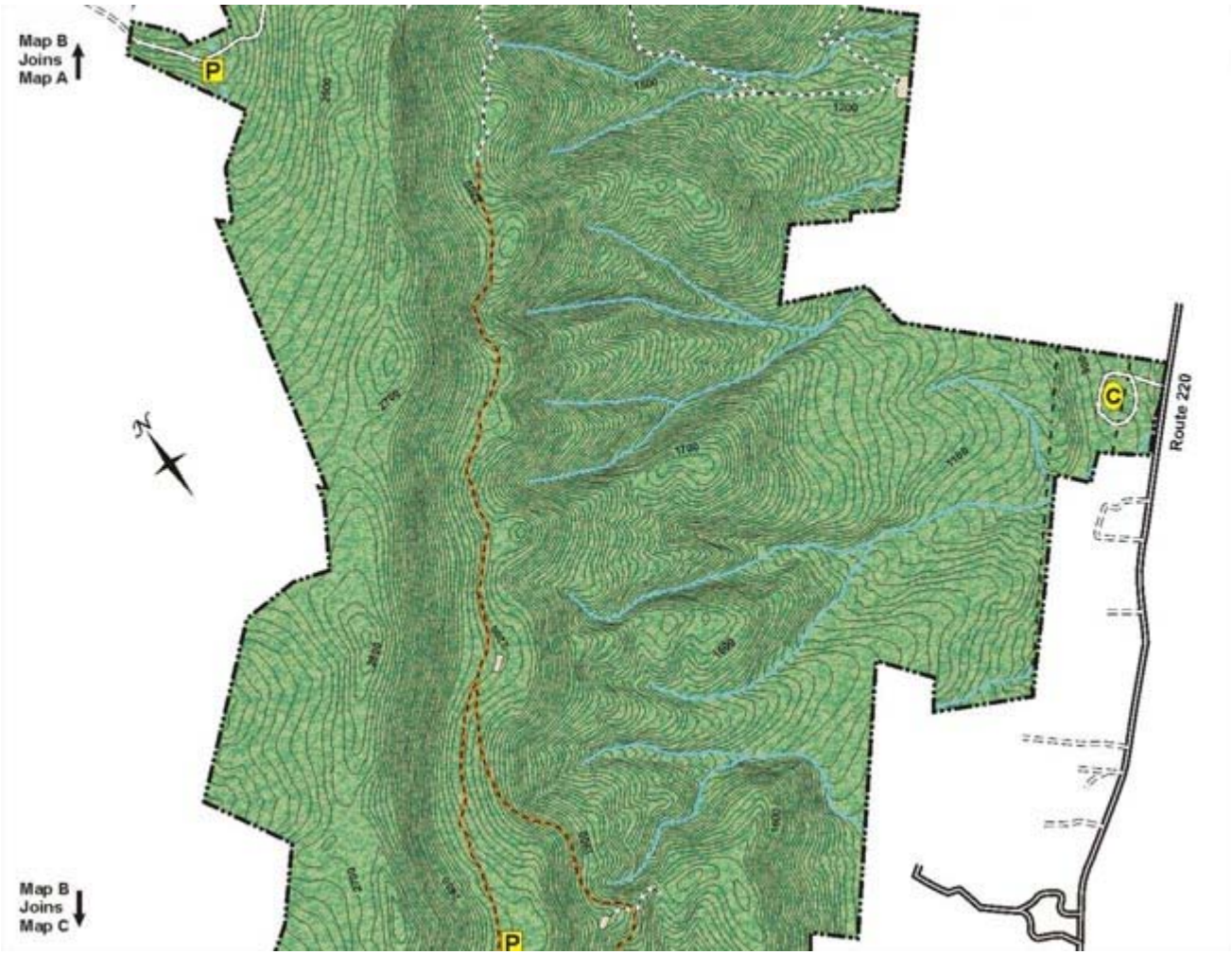

Dept. of Natural Resources
Wildlife & Heritage Service
Billmeyer WMA
11701 Mountain Rd., NE
Flintstone, MD 21530
301-478-2525

Map of Section C - Dans Mountain Wildlife Management Area

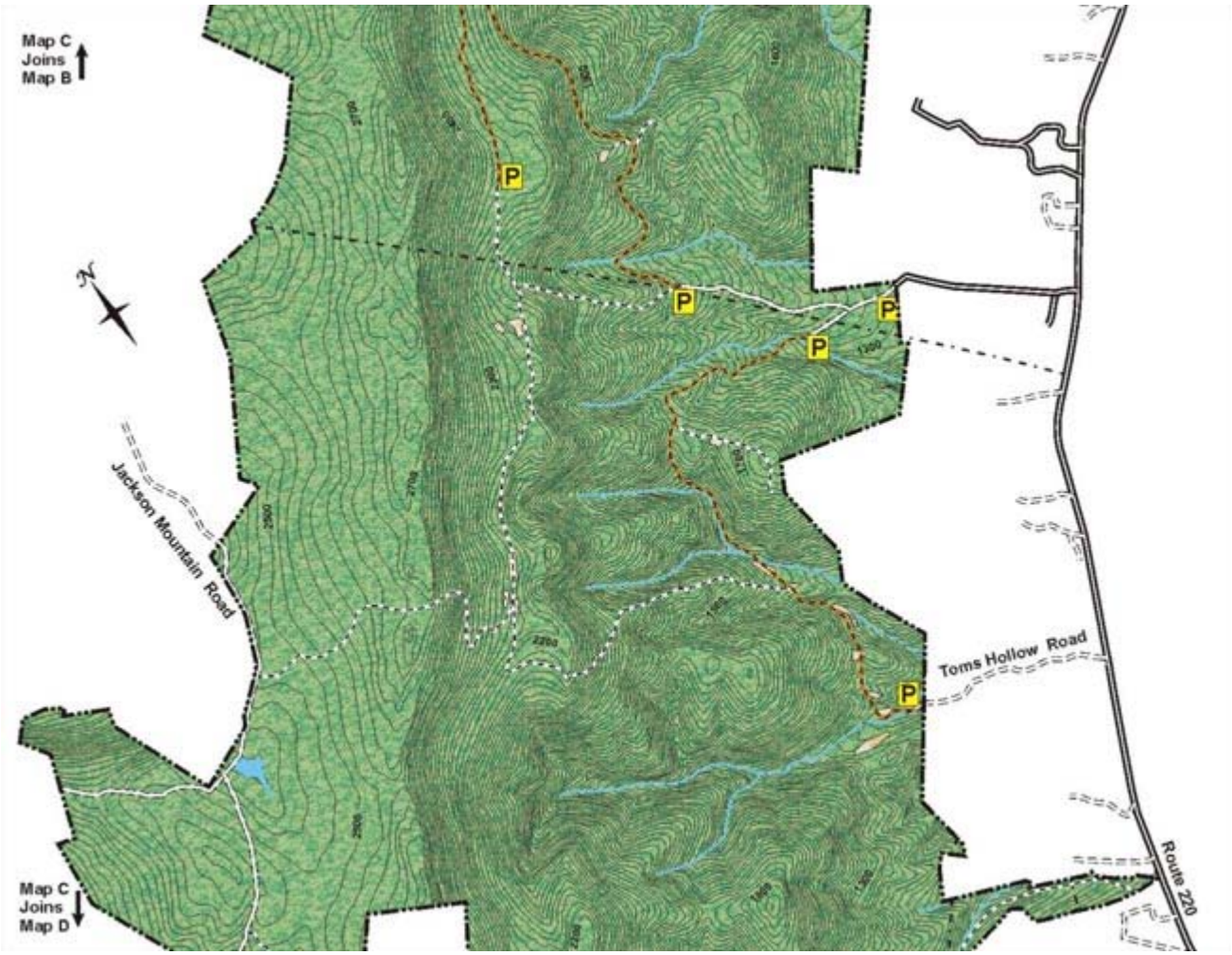

Dept. of Natural Resources
Wildlife & Heritage Service
Billmeyer WMA
11701 Mountain Rd., NE
Flintstone, MD 21530
301-478-2525

Map of Section D - Dans Mountain Wildlife Management Area

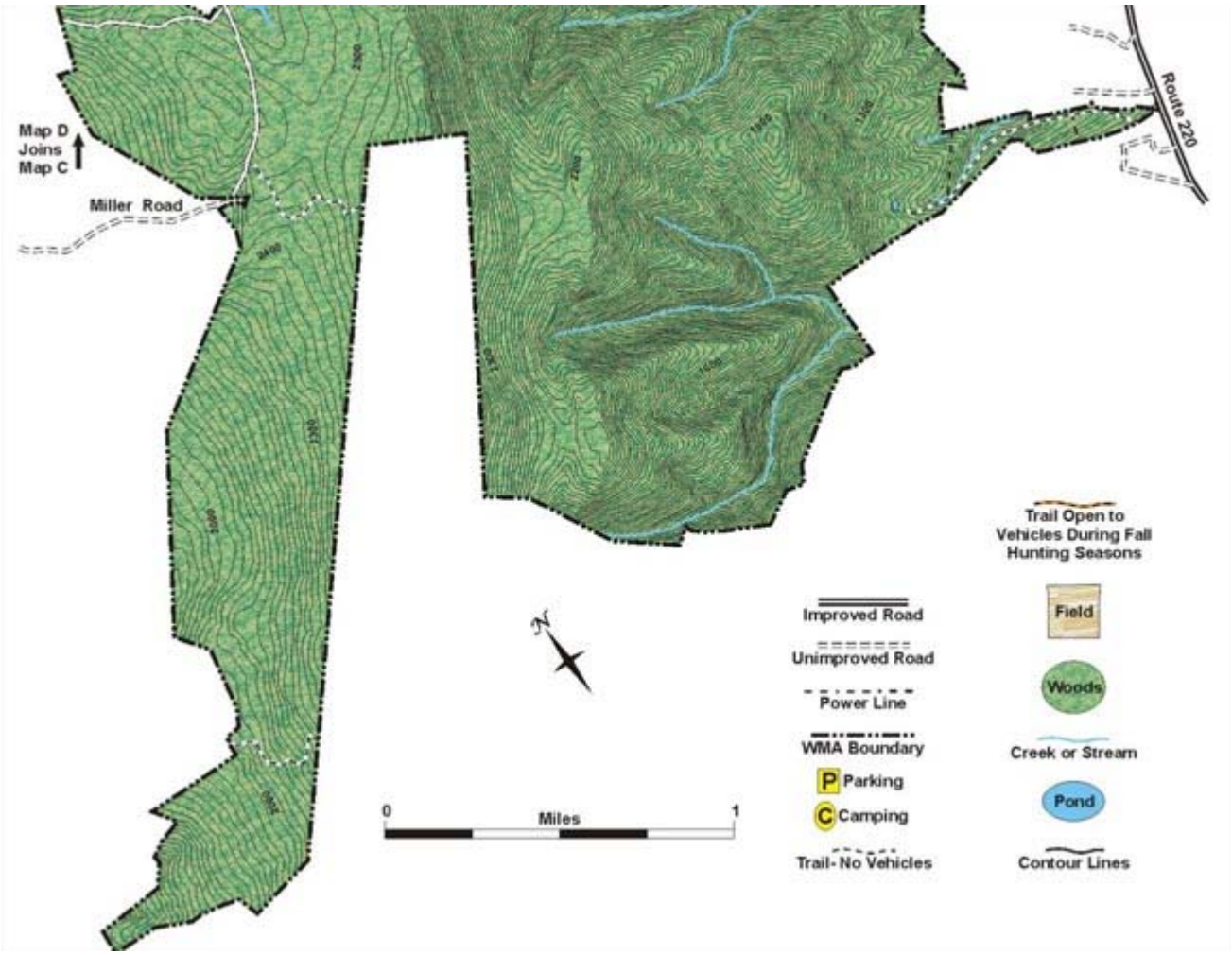

Dept. of Natural Resources
Wildlife & Heritage Service
Billmeyer WMA
11701 Mountain Rd., NE
Flintstone, MD 21530
301-478-2525