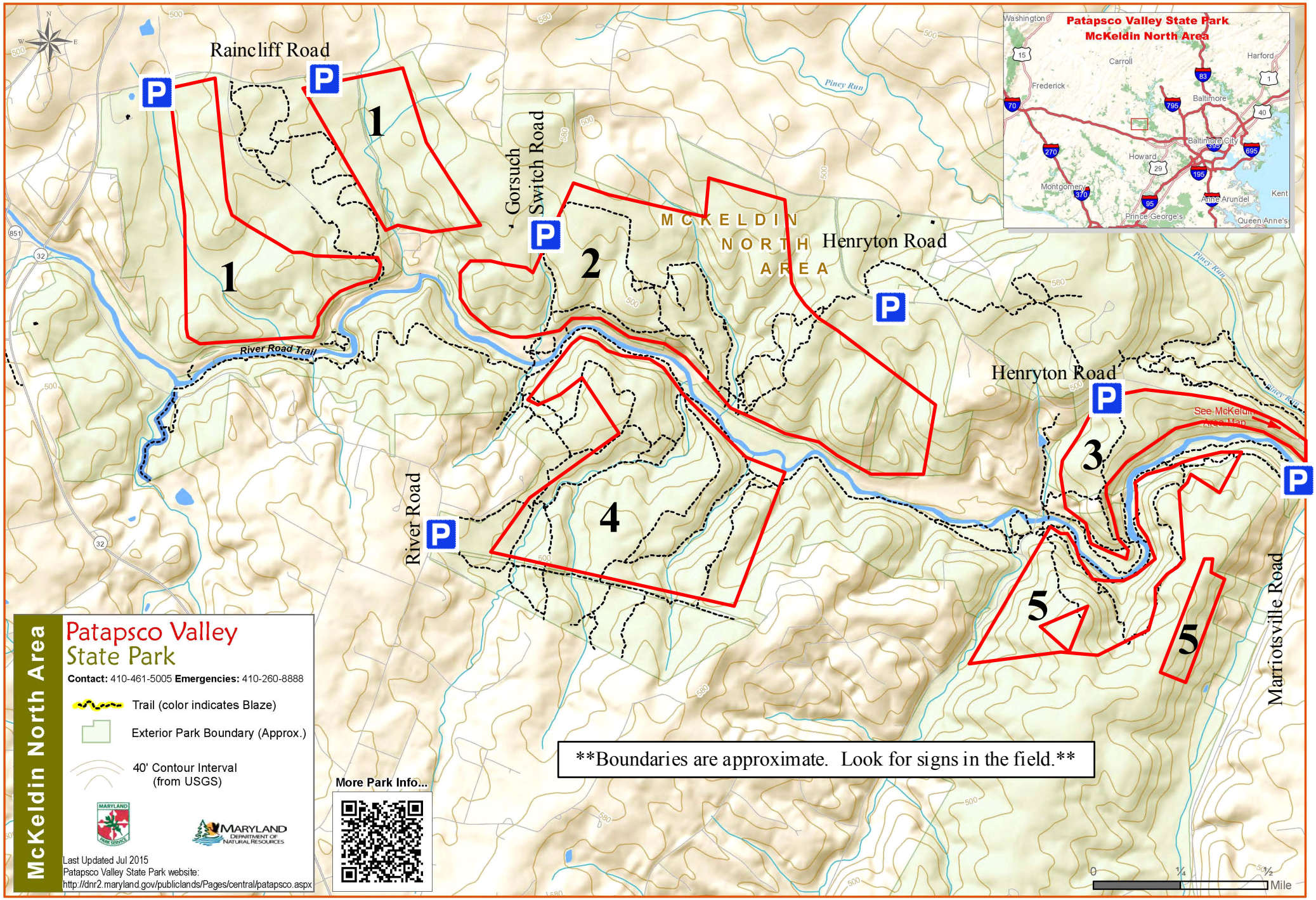

McKeldin North Area

Patapsco Valley State Park

Contact: 410-461-5005 **Emergencies:** 410-260-8888

Trail (color indicates Blaze)

Exterior Park Boundary (Approx.)

40' Contour Interval (from USGS)

MARYLAND DEPARTMENT OF NATURAL RESOURCES

Last Updated Jul 2015

Patapsco Valley State Park website:
http://dnr2.maryland.gov/publiclands/Pages/central/patapsco.aspx

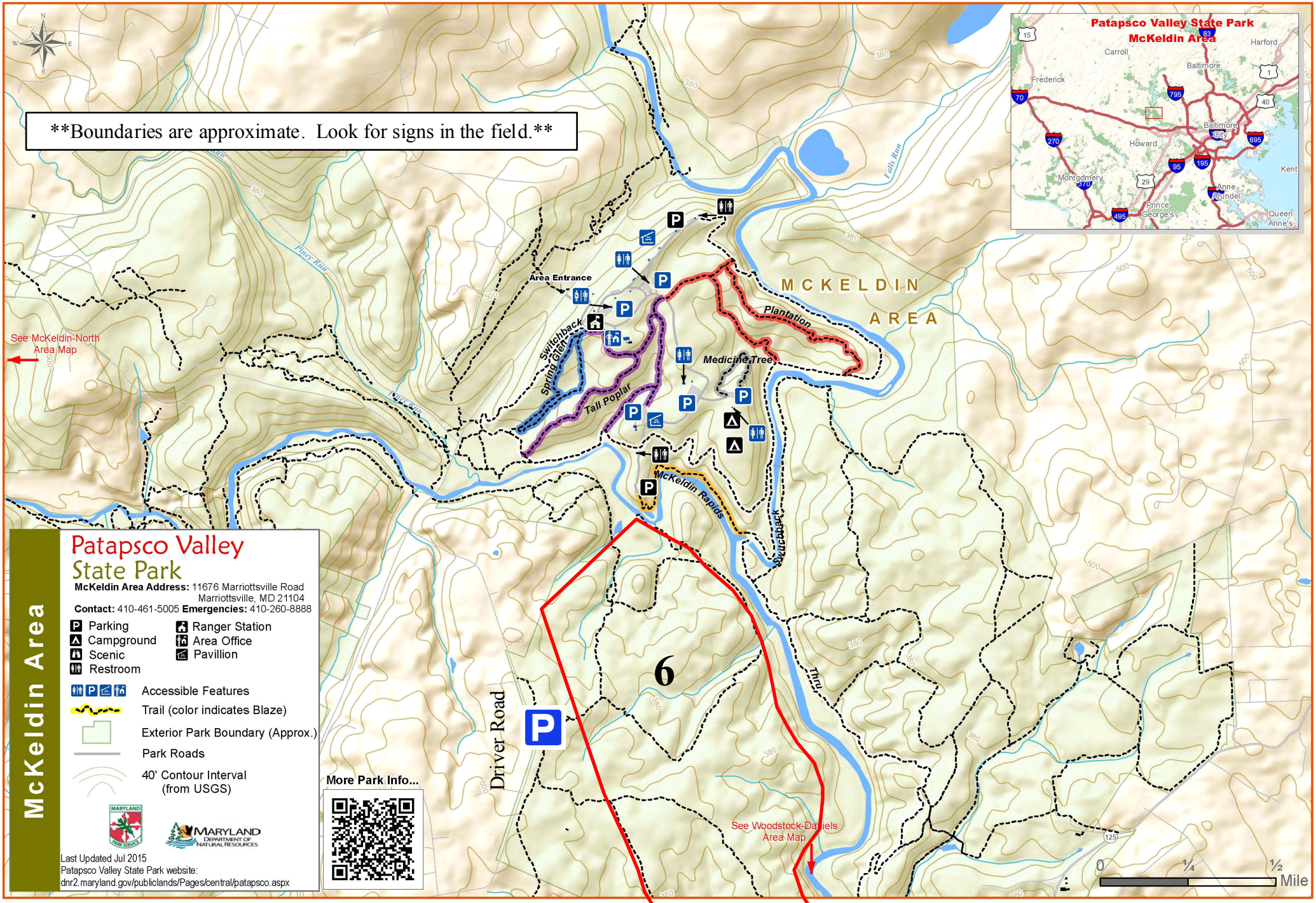

Boundaries are approximate. Look for signs in the field.
Patapsco Valley State Park
McKeldin Area
Carroll
Harford
Baltimore
Frederick
Baltimore City
Howard
Montgomery
Kent
Anne Arundel
Prince George's
Queen Anne's
MCKELDIN AREA
Area Entrance
Switchback
Spring Glen
Tall Poplar
Medicine Tree
Plantation
McKeldin Rapids
Switchback
Thru
Piney Run
Falls Run
See McKeldin-North Area Map
See Woodstock-Daniels Area Map
Driver Road
6
0
¼
½
Mile
McKeldin Area
Patapsco Valley
State Park
McKeldin Area Address: 11676 Marriottsville Road
Marriottsville, MD 21104
Contact: 410-461-5005 Emergencies: 410-260-8888
Parking
Campground
Scenic
Restroom
Ranger Station
Area Office
Pavillion
Accessible Features
Trail (color indicates Blaze)
Exterior Park Boundary (Approx.)
Park Roads
40' Contour Interval
(from USGS)
More Park Info...
MARYLAND DEPARTMENT OF NATURAL RESOURCES
Last Updated Jul 2015
Patapsco Valley State Park website:
dnr2.maryland.gov/publiclands/Pages/central/patapsco.aspx

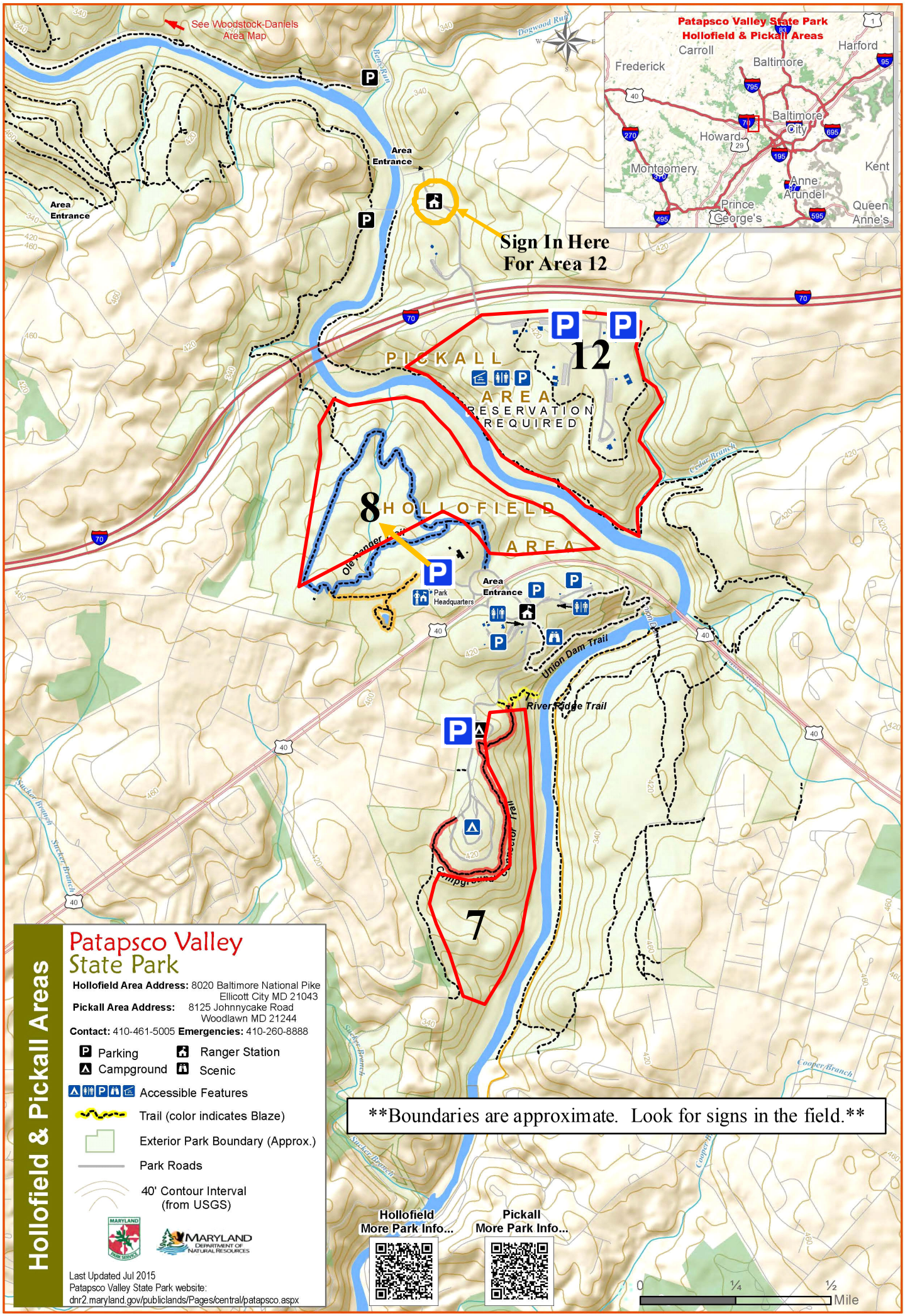
See Woodstock-Daniels Area Map
Patapsco Valley State Park
Hollofield & Pickall Areas
Carroll
Frederick
Harford
Baltimore
Baltimore City
Howard
Montgomery
Anne Arundel
Prince George's
Kent
Queen Anne's
Area Entrance
Area Entrance
Sign In Here For Area 12
PICKALL AREA
RESERVATION REQUIRED
12
8 HOLLOFIELD AREA
Park Headquarters
Area Entrance
Union Dam Trail
River Edge Trail
Campground Connector Trail
7
Dogwood Run
Beech Run
Cedar Branch
Stucker Branch
Cooper Branch
Hollofield & Pickall Areas
Patapsco Valley State Park
Hollofield Area Address: 8020 Baltimore National Pike Ellicott City MD 21043
Pickall Area Address: 8125 Johnnycake Road Woodlawn MD 21244
Contact: 410-461-5005 Emergencies: 410-260-8888
Parking
Ranger Station
Campground
Scenic
Accessible Features
Trail (color indicates Blaze)
Exterior Park Boundary (Approx.)
Park Roads
40' Contour Interval (from USGS)
MARYLAND DEPARTMENT OF NATURAL RESOURCES
Last Updated Jul 2015
Patapsco Valley State Park website:
dnr2.maryland.gov/publiclands/Pages/central/patapsco.aspx
Boundaries are approximate. Look for signs in the field.
Hollofield More Park Info...
Pickall More Park Info...
0
¼
½
Mile

MORGAN RUN
HUNTING AREAS 9 & 10

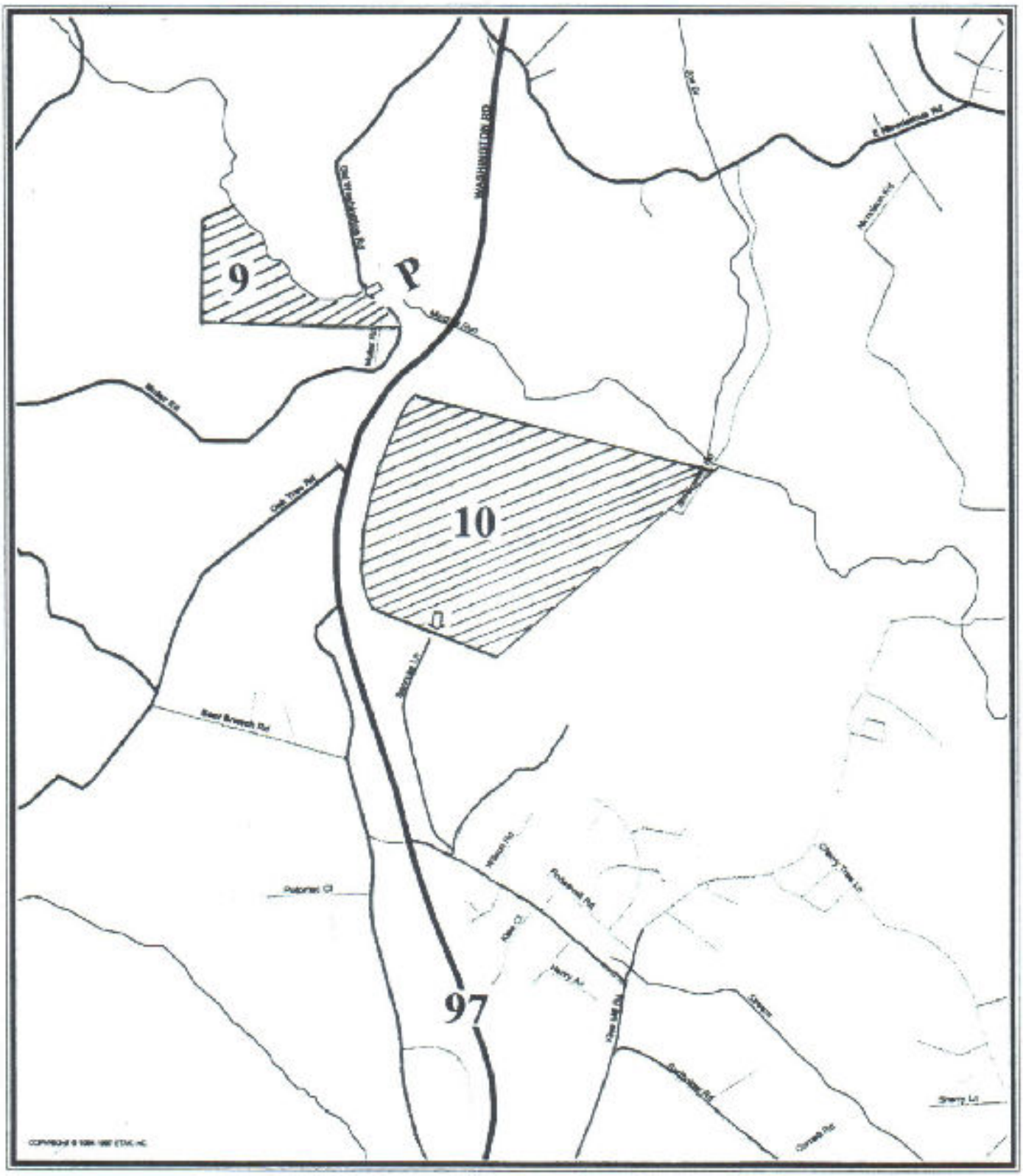

HUNTING AREA # 11
MERCER PROPERTY

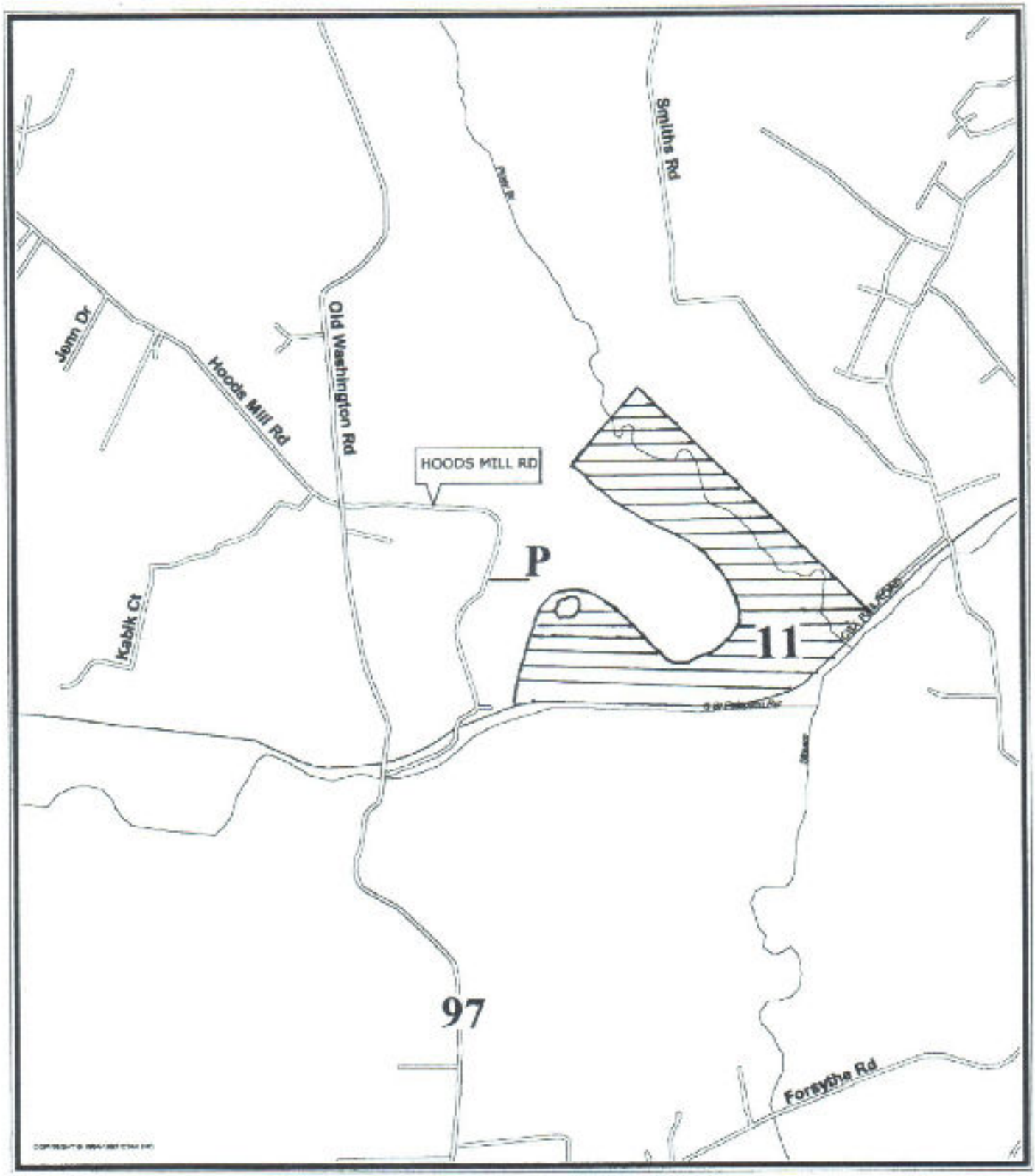

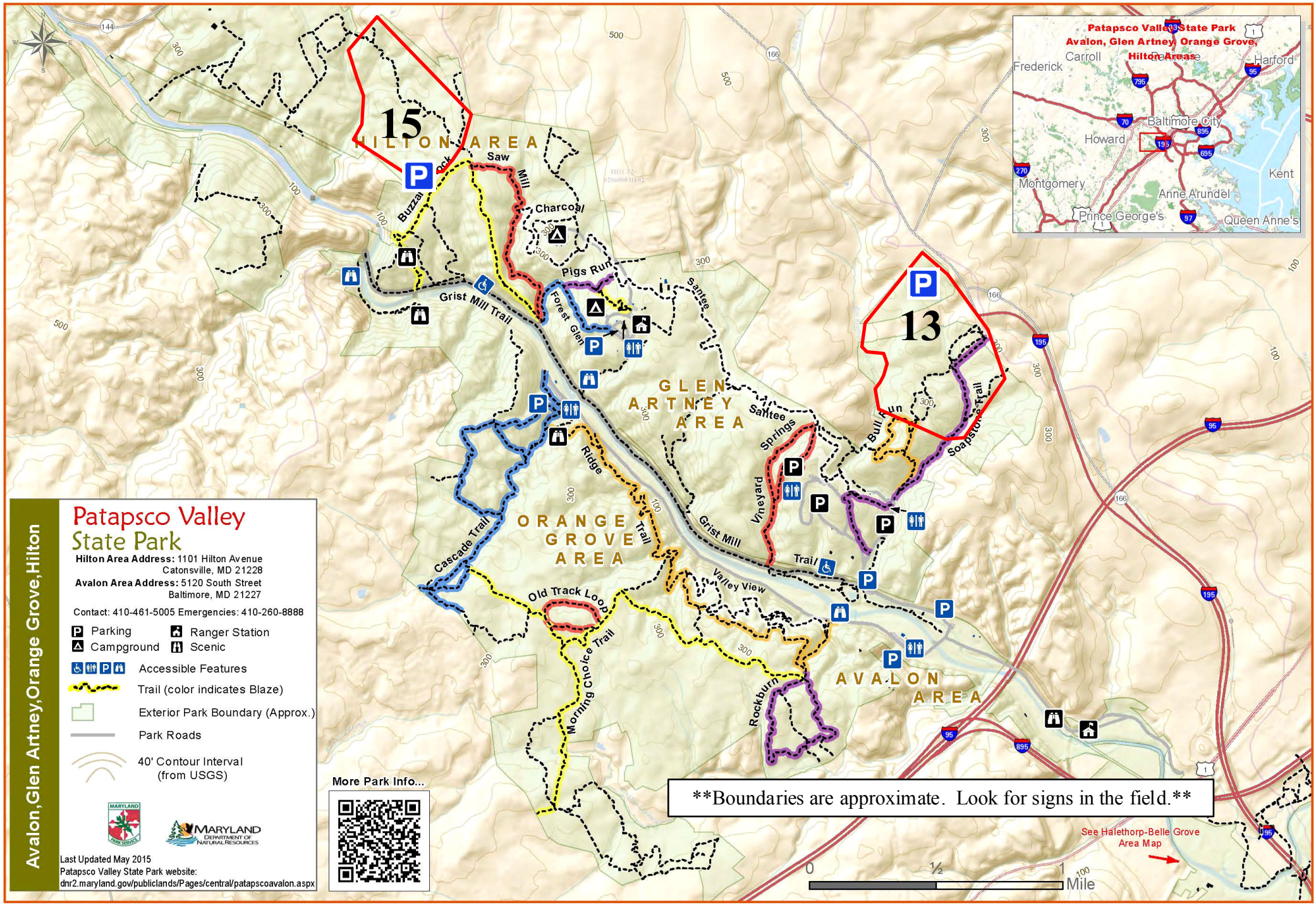
Avalon,Glen Artney,Orange Grove,Hilton
Patapsco Valley State Park
Hilton Area Address: 1101 Hilton Avenue Catonsville, MD 21228
Avalon Area Address: 5120 South Street Baltimore, MD 21227
Contact: 410-461-5005 Emergencies: 410-260-8888
Parking
Ranger Station
Campground
Scenic
Accessible Features
Trail (color indicates Blaze)
Exterior Park Boundary (Approx.)
Park Roads
40' Contour Interval (from USGS)
Last Updated May 2015
Patapsco Valley State Park website:
dnr2.maryland.gov/publiclands/Pages/central/patapscoavalon.aspx
More Park Info...
15
HILTON AREA
13
GLEN ARTNEY AREA
ORANGE GROVE AREA
AVALON AREA
Saw Mill
Rock
Buzzard
Charcoal
Pigs Run
Grist Mill Trail
Forest Glen
Santee
Santee Springs
Bull Run
Soapstone Trail
Ridge
Cascade Trail
Trail
Vineyard
Grist Mill
Trail
Valley View
Old Track Loop
Morning Choice Trail
Rockburn
Boundaries are approximate. Look for signs in the field.
See Halethorp-Belle Grove Area Map
0
½
1 Mile
Patapsco Valley State Park
Avalon, Glen Artney, Orange Grove, Hilton Areas
Frederick
Carroll
Harford
Baltimore City
Howard
Montgomery
Anne Arundel
Prince George's
Queen Anne's
Kent