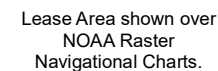










Southern Connection Seafood, Inc. #490 - Little Annemessex River, Somerset County, Maryland



-  Proposed Lease
-  Land-Based-Sanctuaries and  
Refuges (state, federal,  
private, etc)
-  Submerged Aquatic Vegetation  
(VIMS)
-  Structures (Piers, Marinas, etc)
-  Wetlands of Special State  
Concern (MD-DNR)
-  Active Shellfish Lease
-  Proposed Shellfish Lease
-  Tidal Wetlands (NWI Wetlands)  
(excludes E1 type)



**Wes Moore**  
*Governor*  
**Aruna Miller**  
*Lt. Governor*  
**Josh Kurtz**  
*Secretary*  
**David Goshorn**  
*Deputy Secretary*



Maryland Department of Natural Resources  
Center for Geospatial Products and Services  
580 Taylor Ave. E-2 Annapolis, MD 21401  
410-260-8985 or 1-877-620-8DNR x8985  
dnr.maryland.gov  
DNR September 2023

Label	Coordinates	MLLW (ft)
1	37° 57' 44.5" N, 75° 52' 2.7" W	3.7
2	37° 57' 44.7" N, 75° 52' 6.7" W	4.1
3	37° 57' 49.5" N, 75° 52' 7" W	3.7
4	37° 57' 49.6" N, 75° 52' 3.2" W	3.2

Corner markers will be used to mark the lease perimeter in accordance with Natural Resources Article §4-11A-10 and will be subject to U.S. Coast Guard approval.

# Cedar Island WMA

