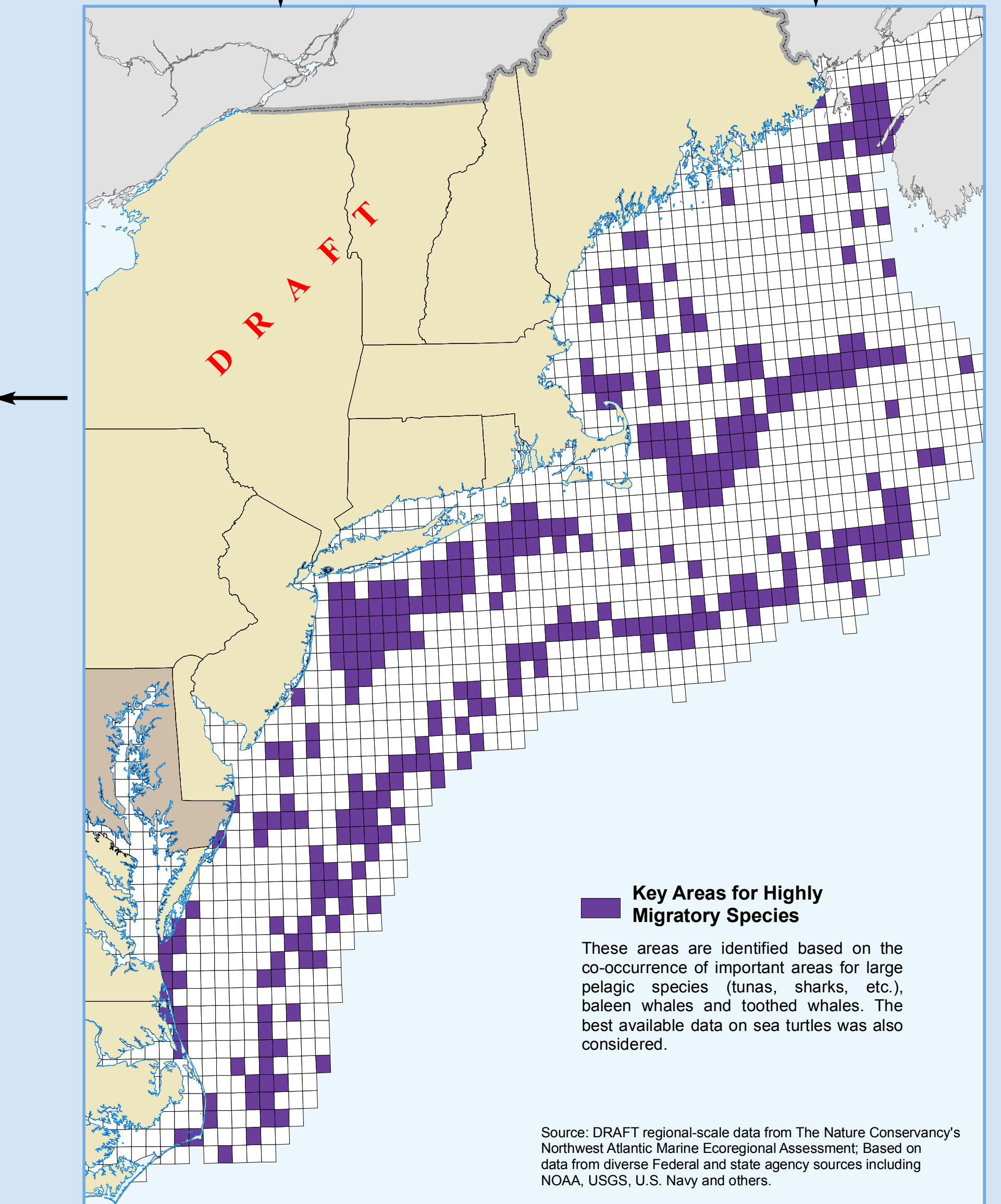
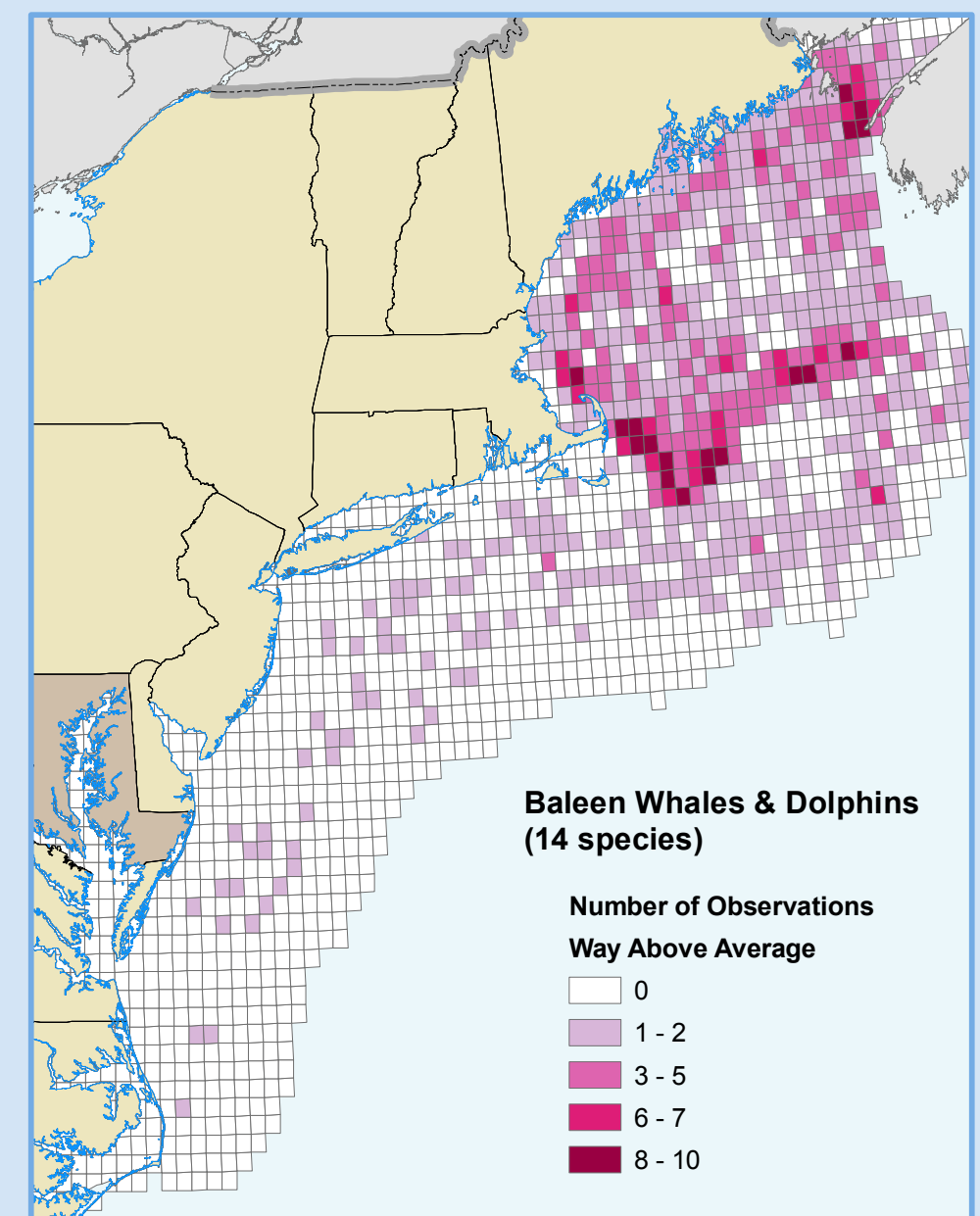
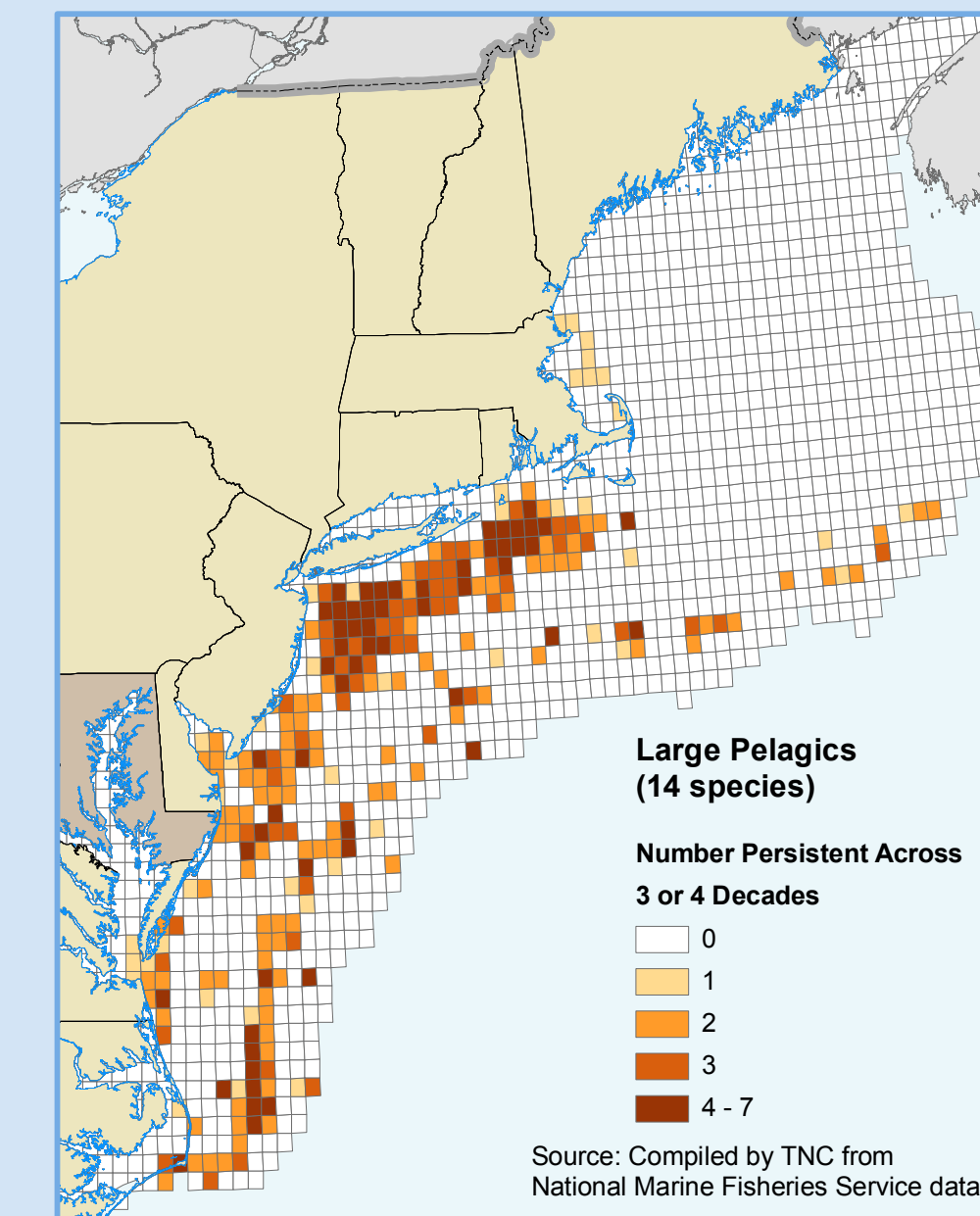
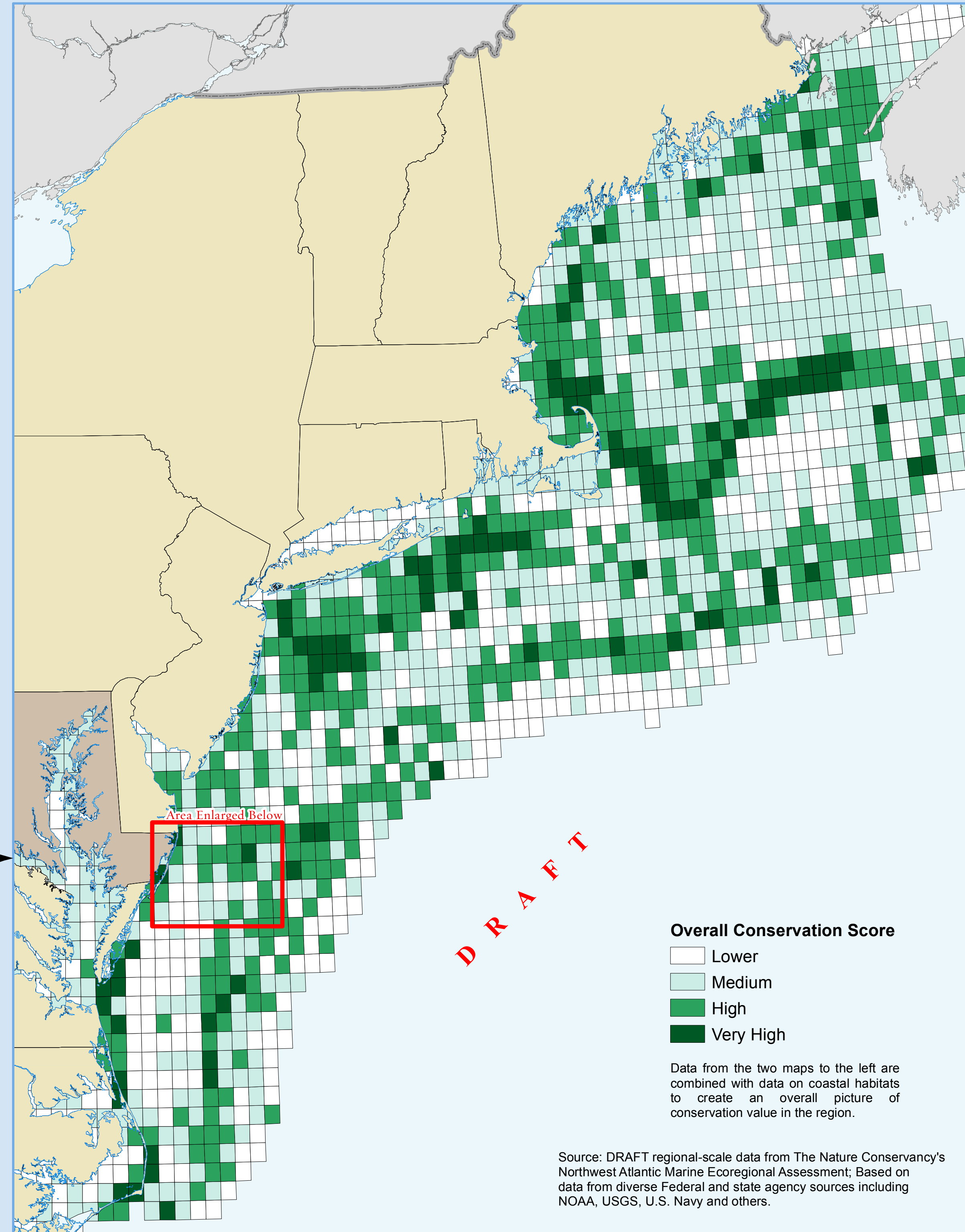
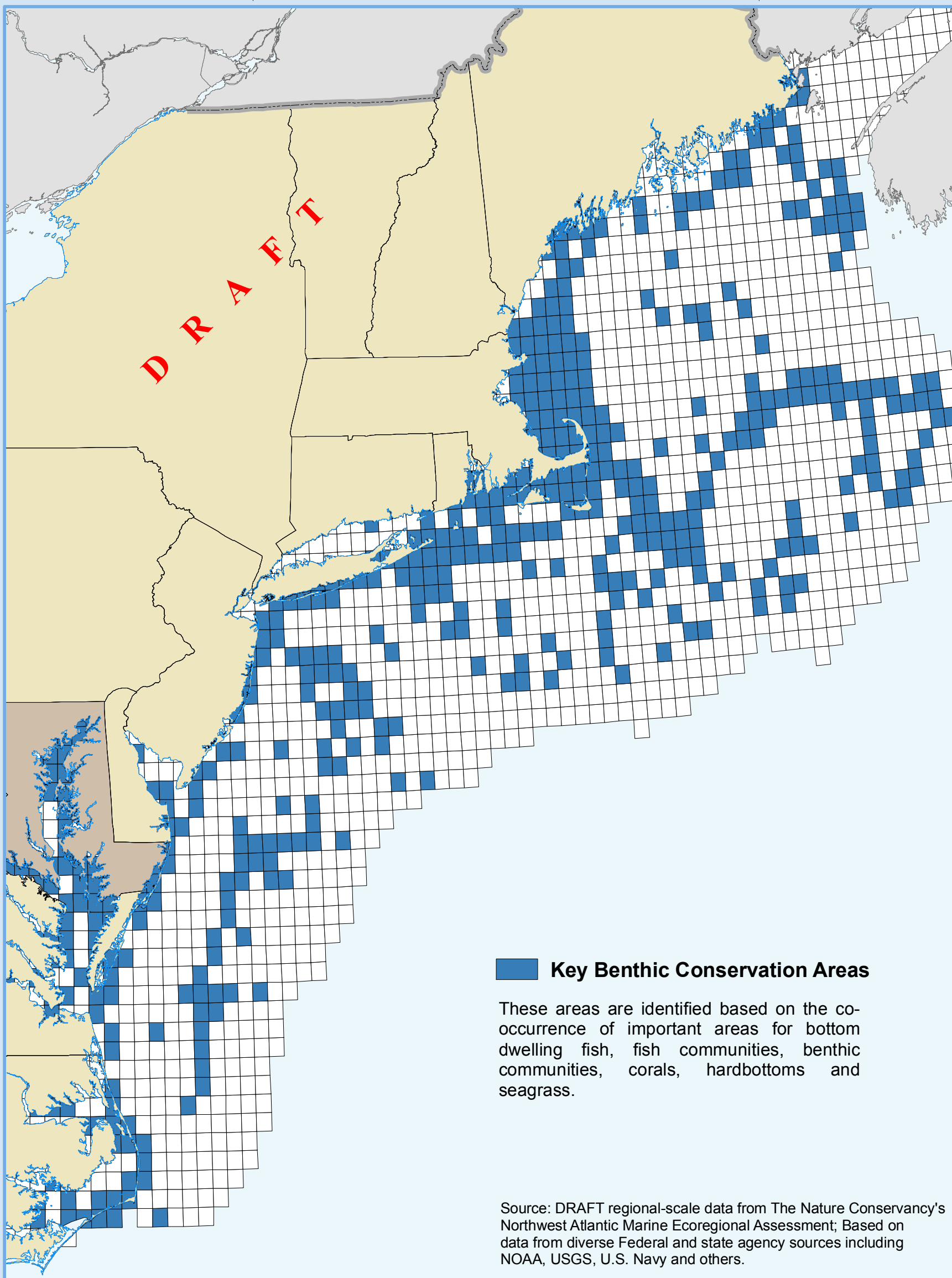
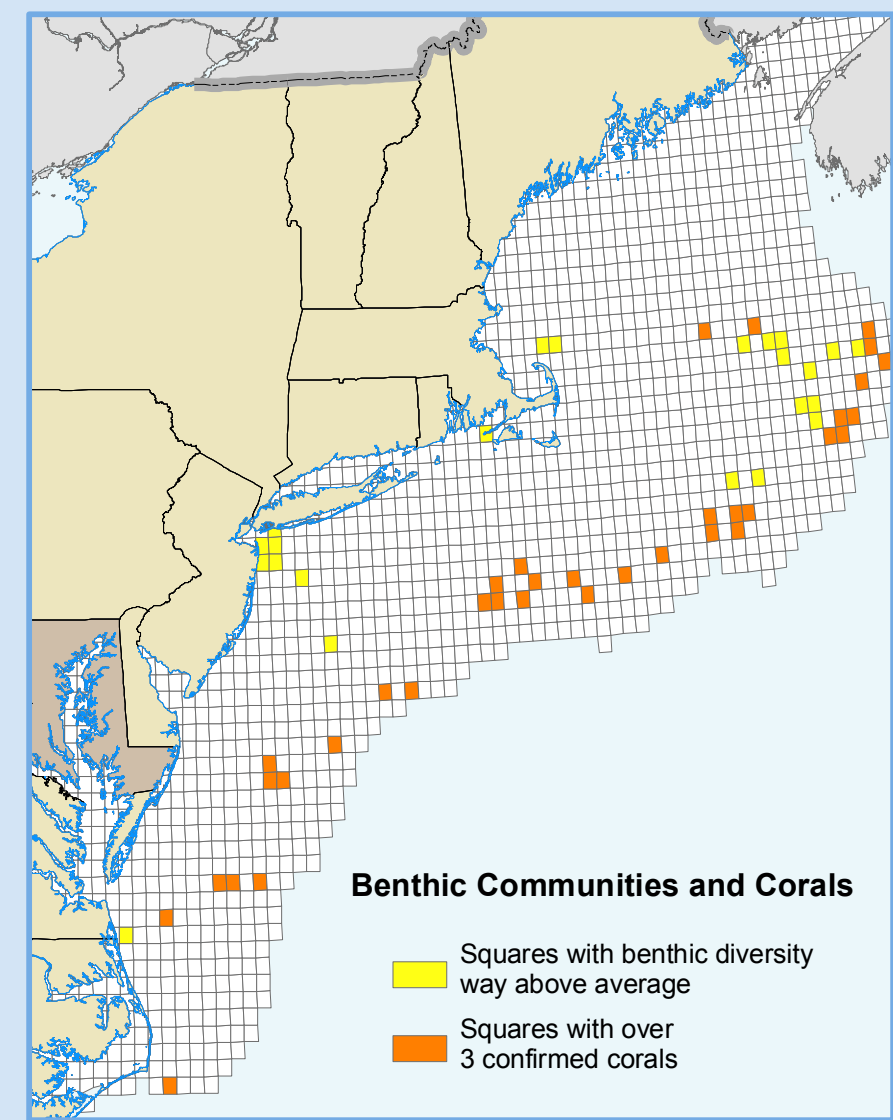
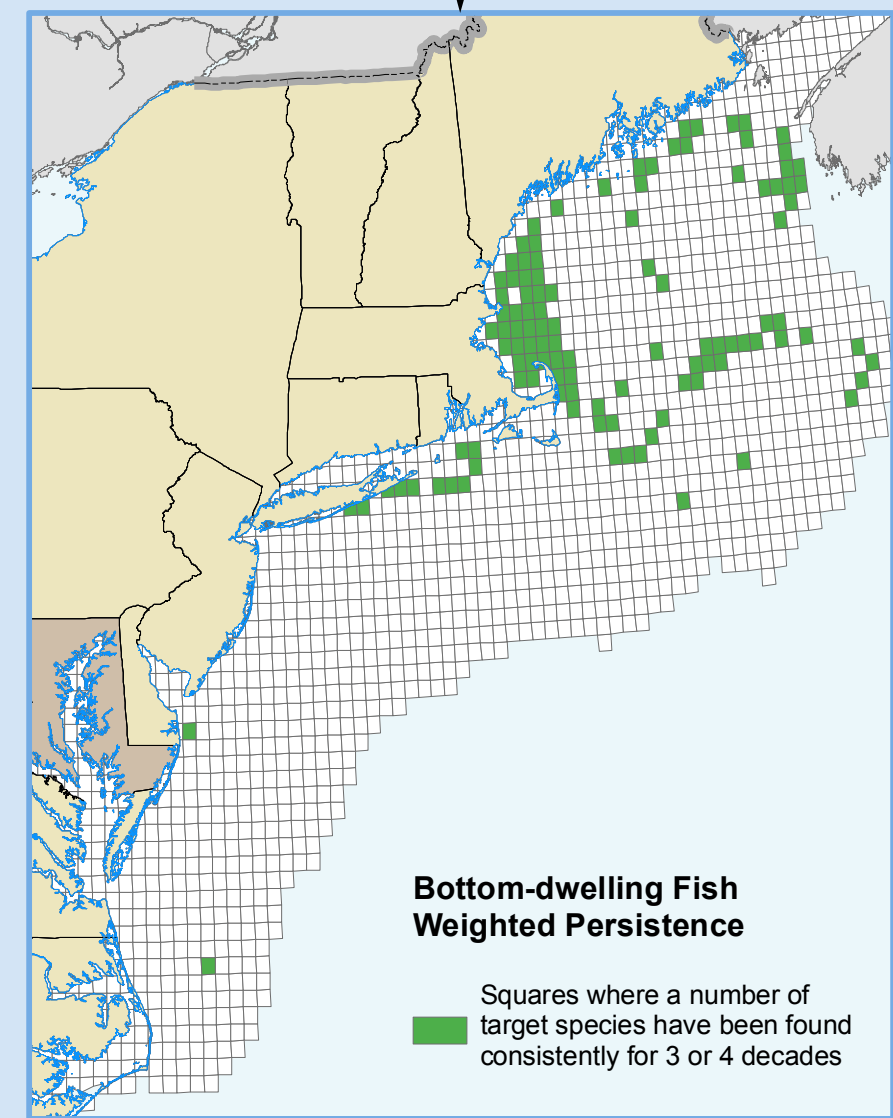
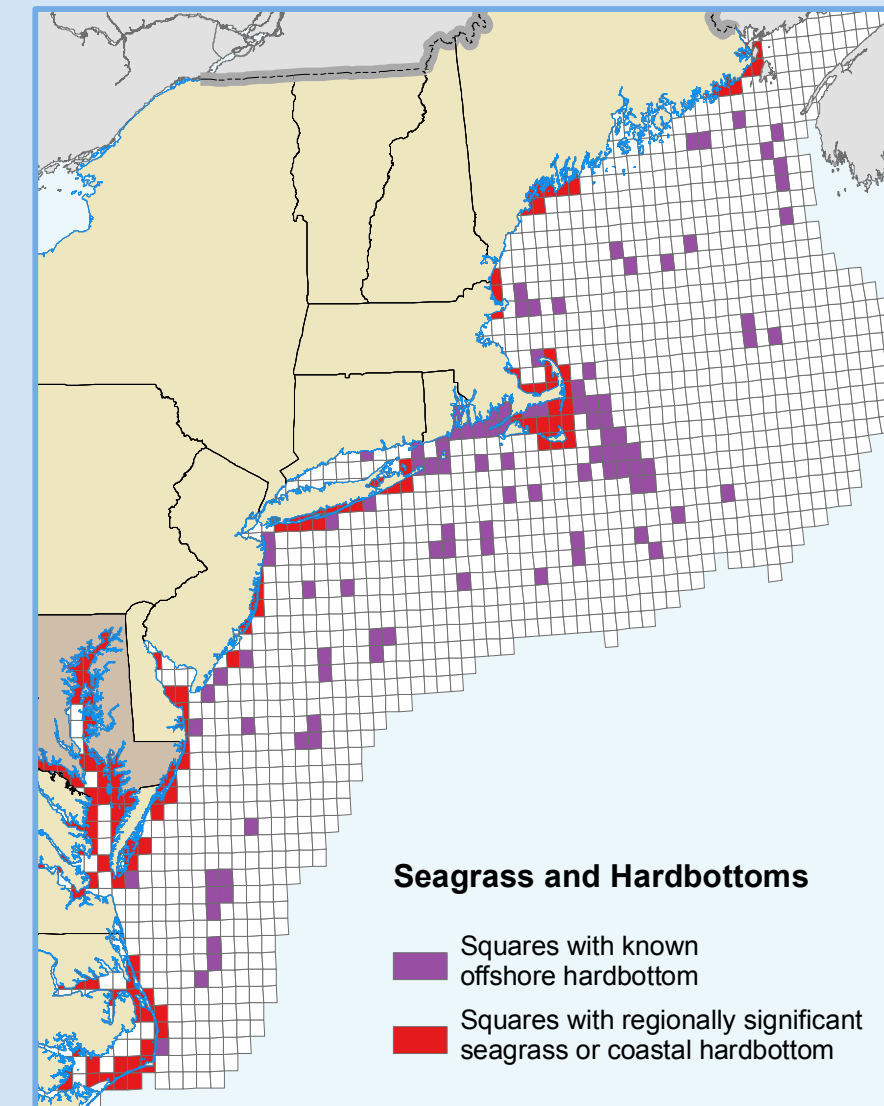
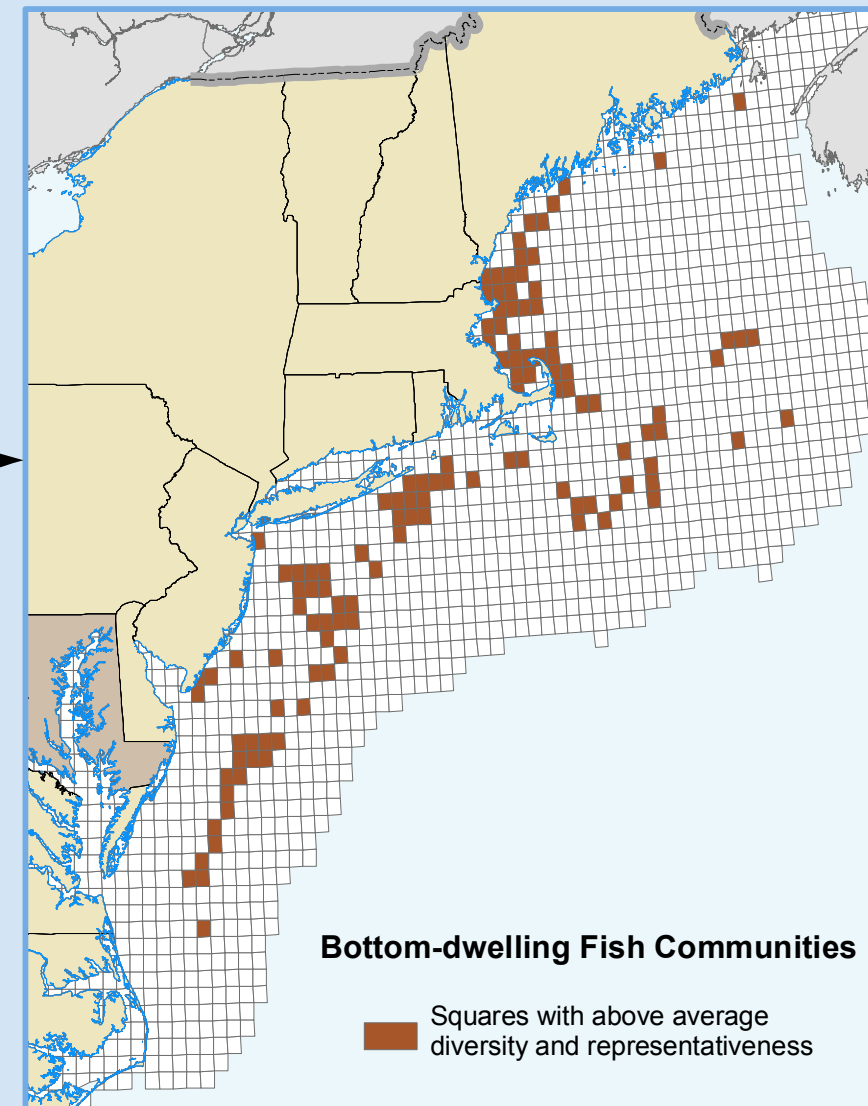
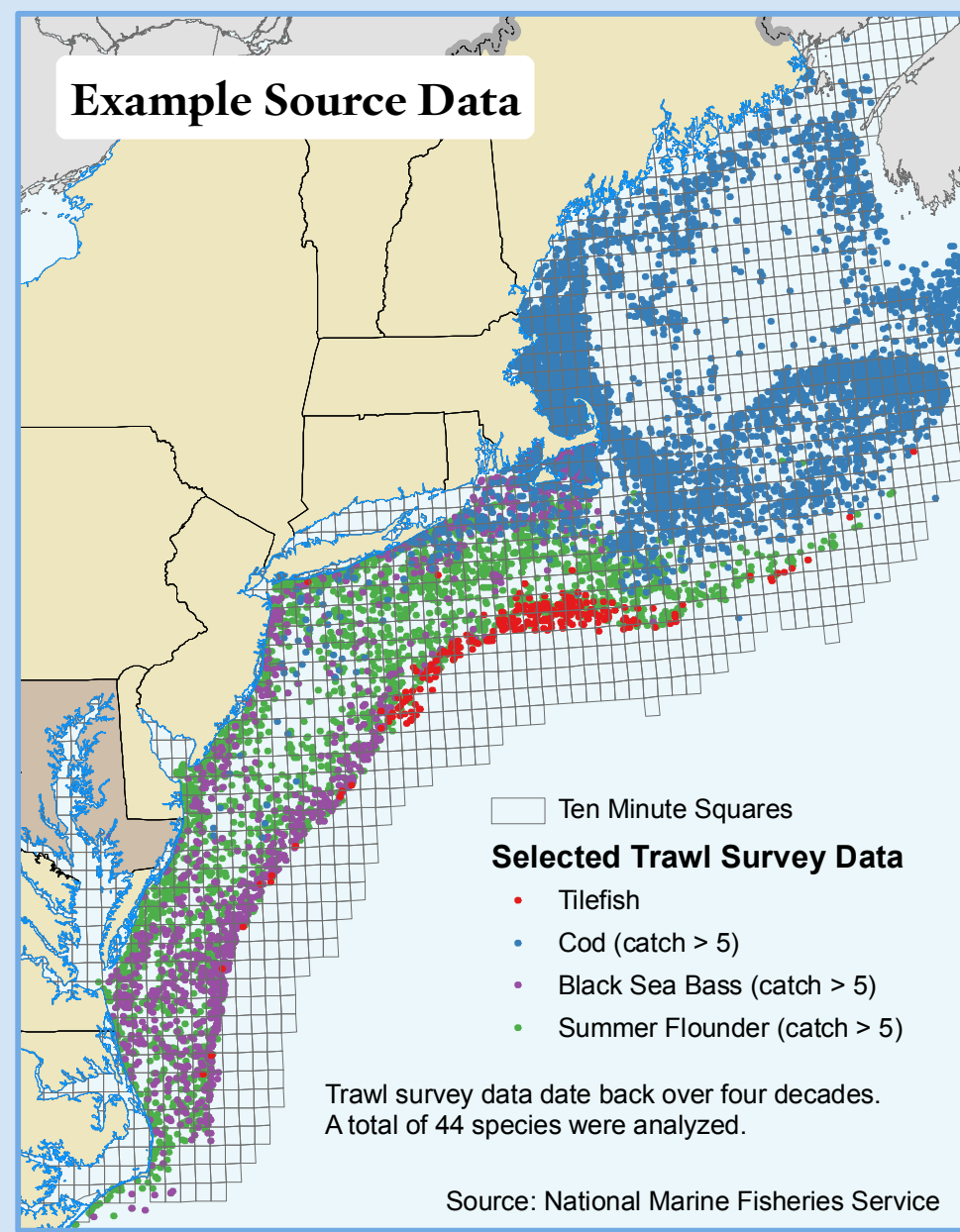


# MARYLAND COASTAL ATLAS: PRELIMINARY ECOLOGICAL DATA



## Additional Local-Scale Data

