








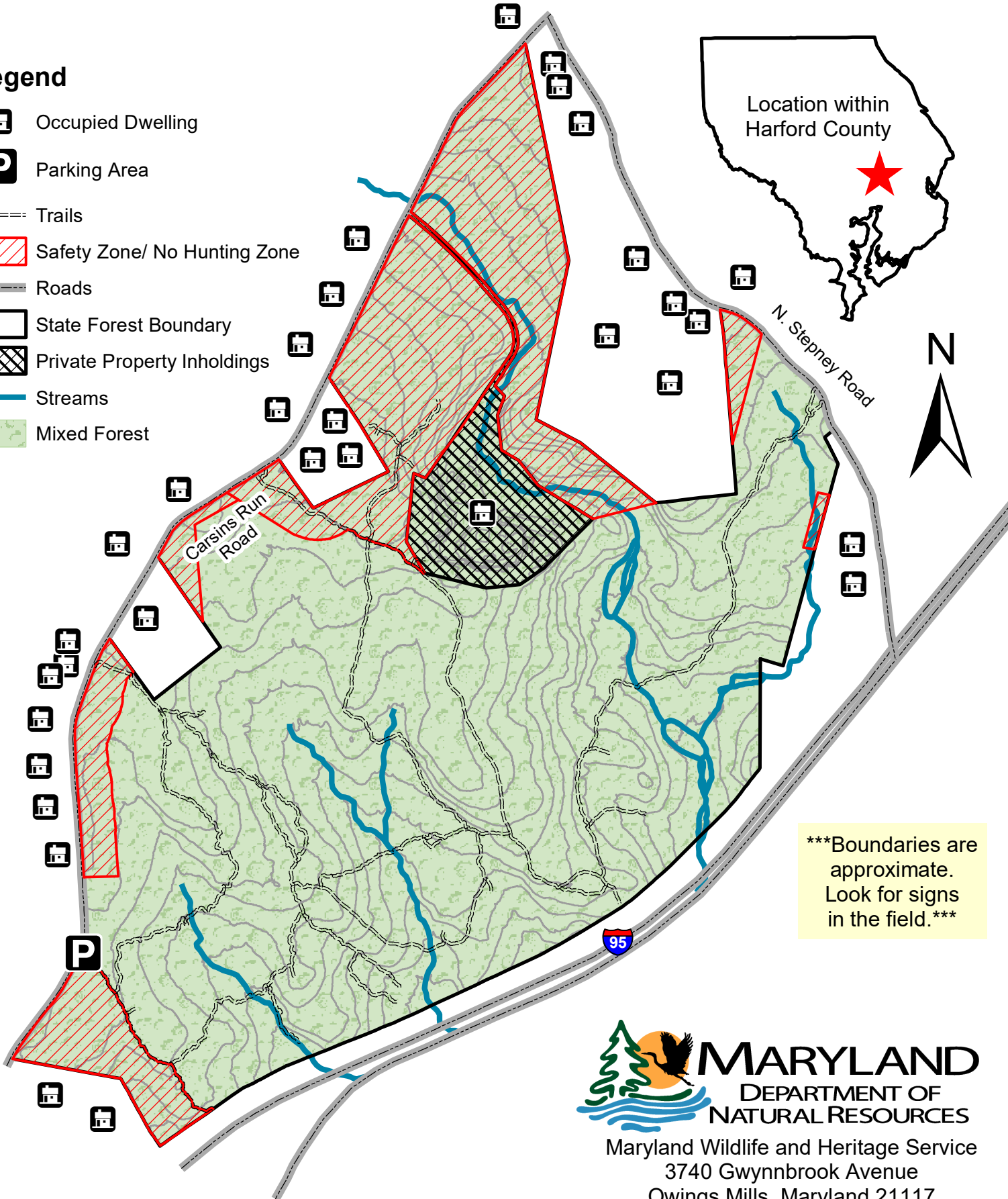



Stoney Demonstation Forest- Grays Run Tract Bel Air, Maryland (Harford County)

Legend

-  Occupied Dwelling
-  Parking Area
-  Trails
-  Safety Zone/ No Hunting Zone
-  Roads
-  State Forest Boundary
-  Private Property Inholdings
-  Streams
-  Mixed Forest



Boundaries are approximate. Look for signs in the field.




MARYLAND
DEPARTMENT OF
NATURAL RESOURCES

Maryland Wildlife and Heritage Service
3740 Gwynnbrook Avenue
Owings Mills, Maryland 21117
410-356-9272