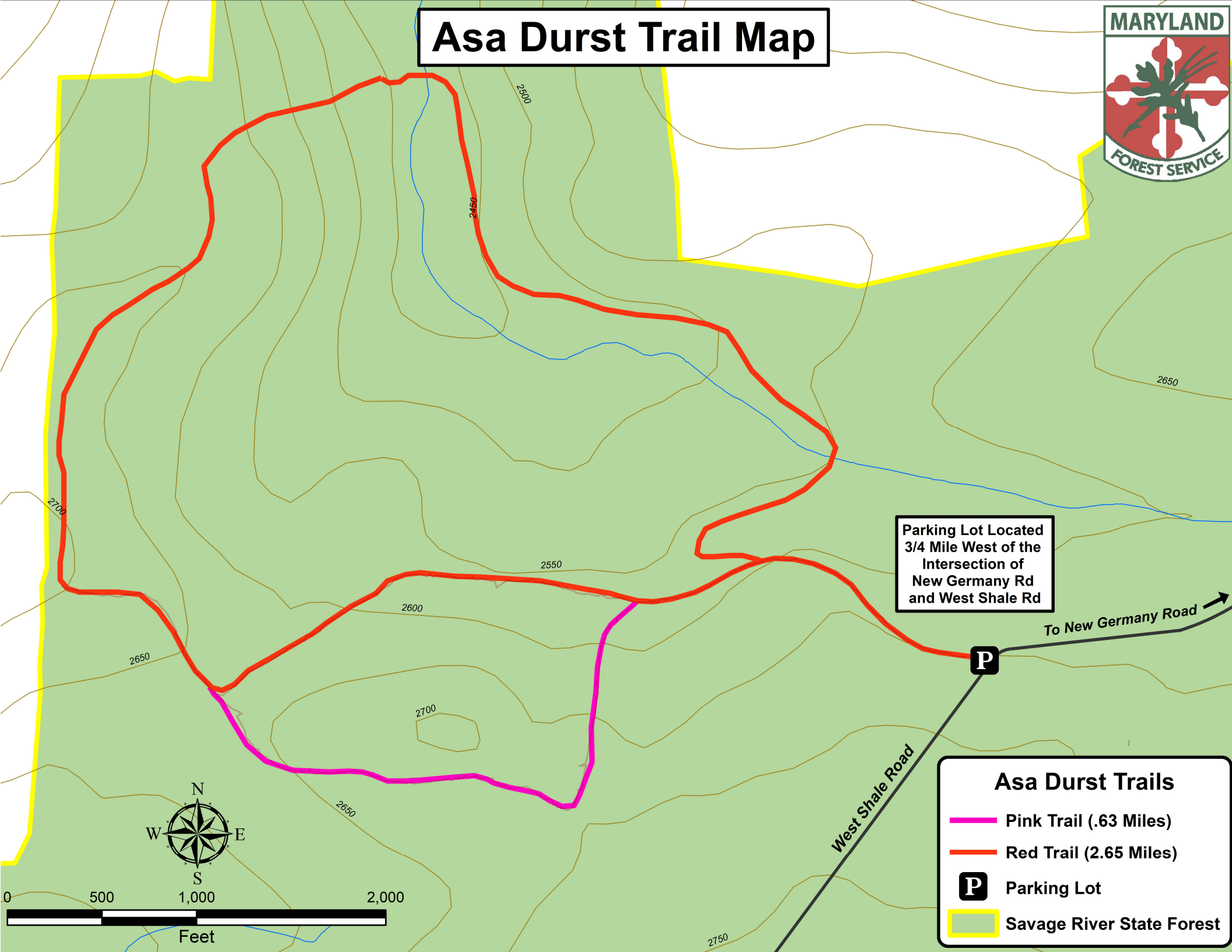






Asa Durst Trail Map



Parking Lot Located
3/4 Mile West of the
Intersection of
New Germany Rd
and West Shale Rd

To New Germany Road →

Asa Durst Trails

-  Pink Trail (.63 Miles)
-  Red Trail (2.65 Miles)
-  Parking Lot
-  Savage River State Forest

